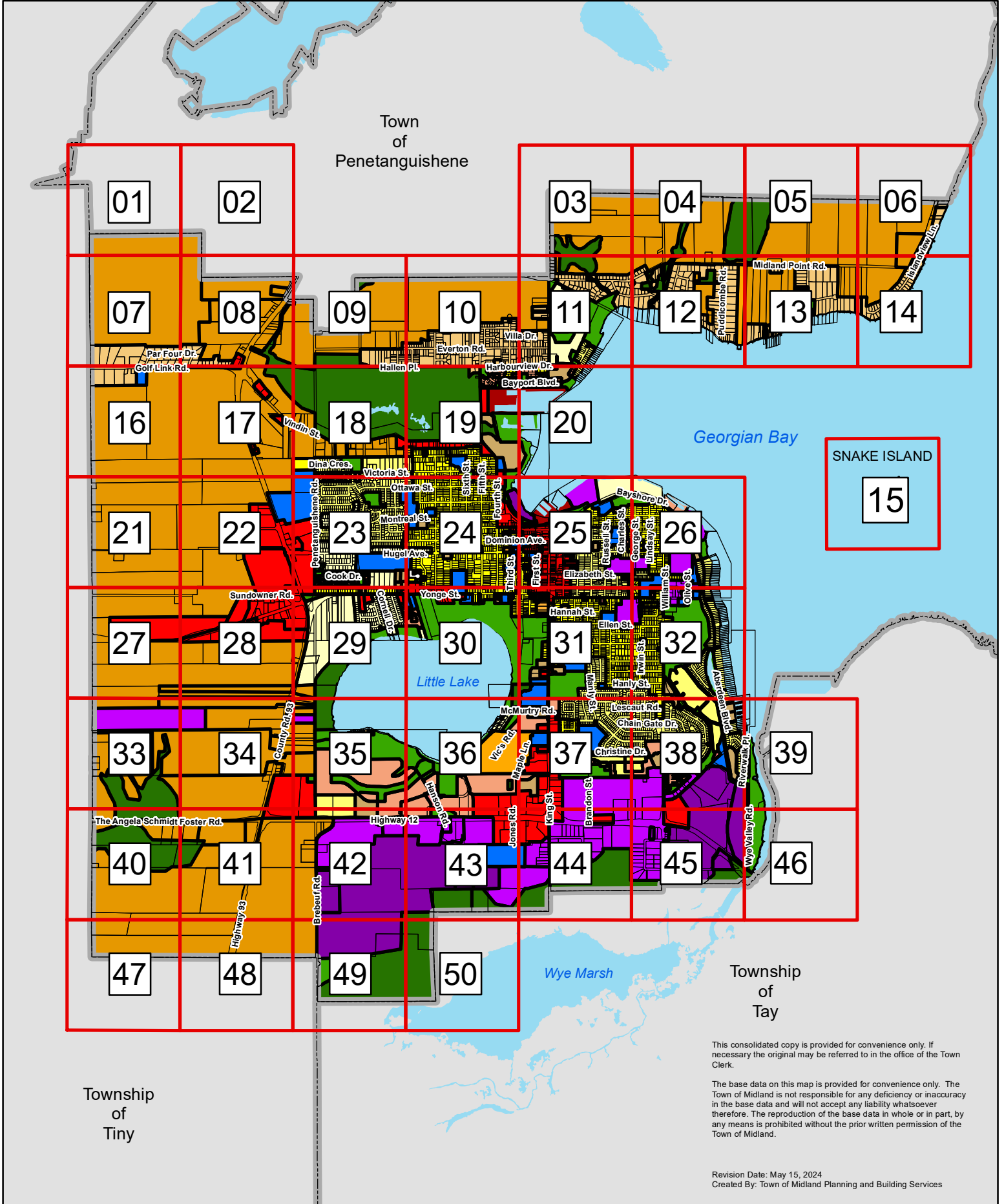




# Schedule A to Zoning By-law 2004-90 Zoning Maps "Index"



This consolidated copy is provided for convenience only. If necessary the original may be referred to in the office of the Town Clerk.

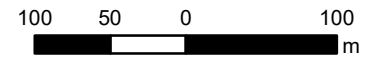
The base data on this map is provided for convenience only. The Town of Midland is not responsible for any deficiency or inaccuracy in the base data and will not accept any liability whatsoever therefore. The reproduction of the base data in whole or in part, by any means is prohibited without the prior written permission of the Town of Midland.

# Town of Midland

## Schedule A

### Zoning By-law 2004-90, as amended

Map 01



1:5,000

#### Legend

- R1 Residential Zone
- R2 Residential Zone
- R3 Residential Zone
- R4 Residential Zone
- R5 Residential Zone
- RT Residential Townhouse Zone
- RA Residential Apartment Zone
- RM Residential Mobile Home Zone
- RO Residential Office Zone
- DC Downtown Core Commercial Zone
- HC Highway Commercial Zone
- NC Neighbourhood Commercial Zone
- MC Marine Commercial Zone
- M1 Industrial Zone
- M2 Industrial Zone
- I Institutional Zone
- OS Open Space Zone
- RU Rural Zone
- EP Environmental Protection Zone
- Parking Exemption Area

This consolidated copy is provided for convenience only. If necessary the original may be referred to in the office of the Town Clerk.

The base data on this map is provided for convenience only. The Town of Midland is not responsible for any deficiency or inaccuracy in the base data and will not accept any liability whatsoever therefore. The reproduction of the base data in whole or in part, by any means is prohibited without the prior written permission of the Town of Midland.

Revision Date: March 22, 2024  
Created By: Town of Midland Planning and Building Services

Town of Penetanguishene

Township  
of Tiny

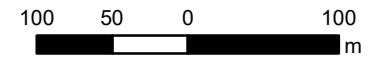
**RU-H**

# Town of Midland

## Schedule A

### Zoning By-law 2004-90, as amended

#### Map 02



1:5,000

Town of Penetanguishene

**RU-H**

#### Legend

<b>R1</b>	Residential Zone
<b>R2</b>	Residential Zone
<b>R3</b>	Residential Zone
<b>R4</b>	Residential Zone
<b>R5</b>	Residential Zone
<b>RT</b>	Residential Townhouse Zone
<b>RA</b>	Residential Apartment Zone
<b>RM</b>	Residential Mobile Home Zone
<b>RO</b>	Residential Office Zone
<b>DC</b>	Downtown Core Commercial Zone
<b>HC</b>	Highway Commercial Zone
<b>NC</b>	Neighbourhood Commercial Zone
<b>MC</b>	Marine Commercial Zone
<b>M1</b>	Industrial Zone
<b>M2</b>	Industrial Zone
<b>I</b>	Institutional Zone
<b>OS</b>	Open Space Zone
<b>RU</b>	Rural Zone
<b>EP</b>	Environmental Protection Zone
	Parking Exemption Area

This consolidated copy is provided for convenience only. If necessary the original may be referred to in the office of the Town Clerk.

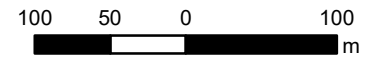
The base data on this map is provided for convenience only. The Town of Midland is not responsible for any deficiency or inaccuracy in the base data and will not accept any liability whatsoever therefore. The reproduction of the base data in whole or in part, by any means is prohibited without the prior written permission of the Town of Midland.

# Town of Midland

## Schedule A

### Zoning By-law 2004-90, as amended

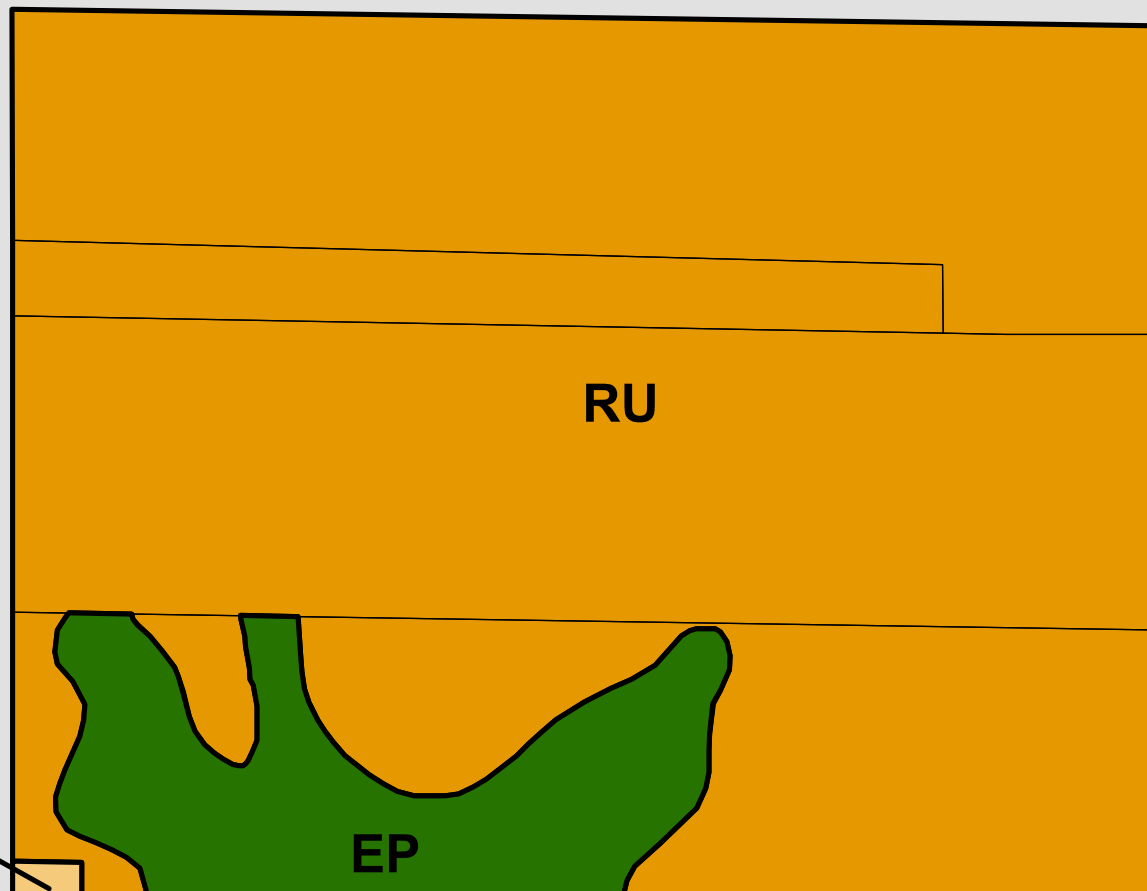
Map 03



1:5,000

Town of Penetanguishene

Township  
of Tiny



#### Legend

<b>R1</b>	Residential Zone
<b>R2</b>	Residential Zone
<b>R3</b>	Residential Zone
<b>R4</b>	Residential Zone
<b>R5</b>	Residential Zone
<b>RT</b>	Residential Townhouse Zone
<b>RA</b>	Residential Apartment Zone
<b>RM</b>	Residential Mobile Home Zone
<b>RO</b>	Residential Office Zone
<b>DC</b>	Downtown Core Commercial Zone
<b>HC</b>	Highway Commercial Zone
<b>NC</b>	Neighbourhood Commercial Zone
<b>MC</b>	Marine Commercial Zone
<b>M1</b>	Industrial Zone
<b>M2</b>	Industrial Zone
<b>I</b>	Institutional Zone
<b>OS</b>	Open Space Zone
<b>RU</b>	Rural Zone
<b>EP</b>	Environmental Protection Zone
	Parking Exemption Area

This consolidated copy is provided for convenience only. If necessary the original may be referred to in the office of the Town Clerk.

The base data on this map is provided for convenience only. The Town of Midland is not responsible for any deficiency or inaccuracy in the base data and will not accept any liability whatsoever therefore. The reproduction of the base data in whole or in part, by any means is prohibited without the prior written permission of the Town of Midland.

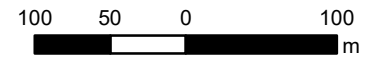
Revision Date: March 22, 2024  
Created By: Town of Midland Planning and Building Services

# Town of Midland

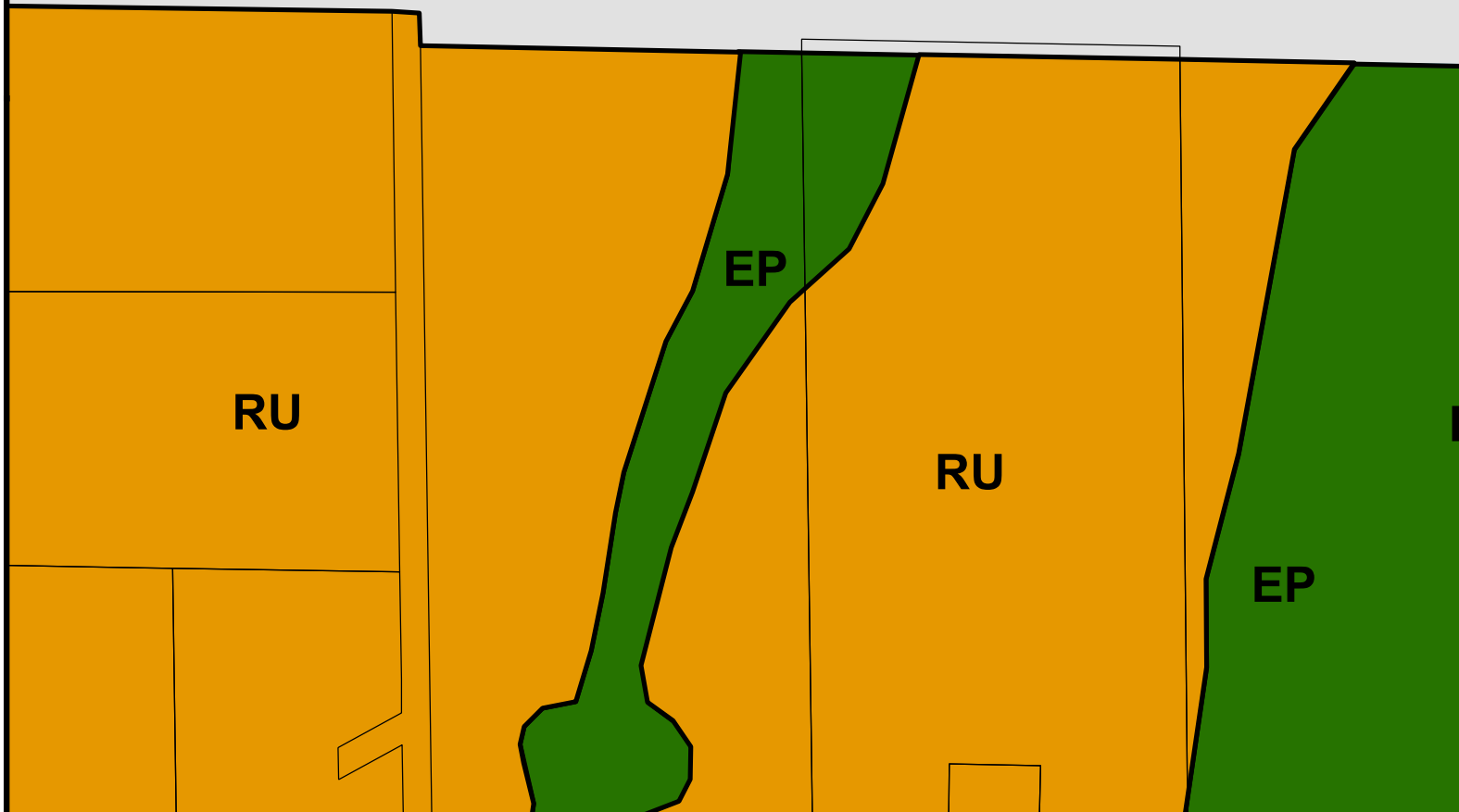
## Schedule A

### Zoning By-law 2004-90, as amended

#### Map 04



1:5,000



#### Legend

<b>R1</b>	Residential Zone
<b>R2</b>	Residential Zone
<b>R3</b>	Residential Zone
<b>R4</b>	Residential Zone
<b>R5</b>	Residential Zone
<b>RT</b>	Residential Townhouse Zone
<b>RA</b>	Residential Apartment Zone
<b>RM</b>	Residential Mobile Home Zone
<b>RO</b>	Residential Office Zone
<b>DC</b>	Downtown Core Commercial Zone
<b>HC</b>	Highway Commercial Zone
<b>NC</b>	Neighbourhood Commercial Zone
<b>MC</b>	Marine Commercial Zone
<b>M1</b>	Industrial Zone
<b>M2</b>	Industrial Zone
<b>I</b>	Institutional Zone
<b>OS</b>	Open Space Zone
<b>RU</b>	Rural Zone
<b>EP</b>	Environmental Protection Zone
	Parking Exemption Area

This consolidated copy is provided for convenience only. If necessary the original may be referred to in the office of the Town Clerk.

The base data on this map is provided for convenience only. The Town of Midland is not responsible for any deficiency or inaccuracy in the base data and will not accept any liability whatsoever therefore. The reproduction of the base data in whole or in part, by any means is prohibited without the prior written permission of the Town of Midland.

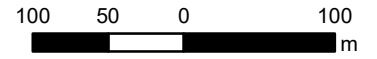
Revision Date: March 22, 2024  
Created By: Town of Midland Planning and Building Services

# Town of Midland

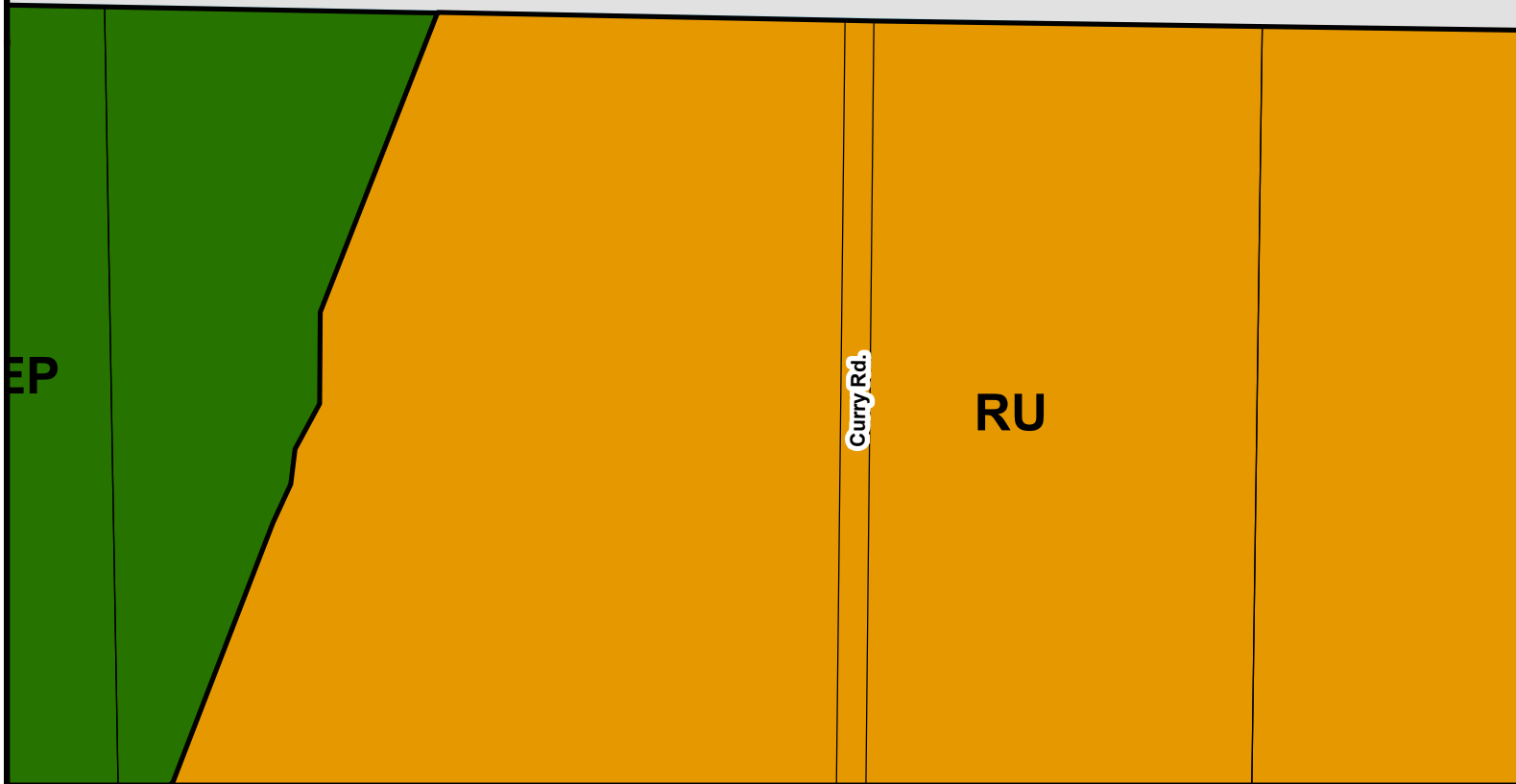
## Schedule A

### Zoning By-law 2004-90, as amended

#### Map 05



1:5,000



Legend	
	R1 Residential Zone
	R2 Residential Zone
	R3 Residential Zone
	R4 Residential Zone
	R5 Residential Zone
	RT Residential Townhouse Zone
	RA Residential Apartment Zone
	RM Residential Mobile Home Zone
	RO Residential Office Zone
	DC Downtown Core Commercial Zone
	HC Highway Commercial Zone
	NC Neighbourhood Commercial Zone
	MC Marine Commercial Zone
	M1 Industrial Zone
	M2 Industrial Zone
	I Institutional Zone
	OS Open Space Zone
	RU Rural Zone
	EP Environmental Protection Zone
	Parking Exemption Area

This consolidated copy is provided for convenience only. If necessary the original may be referred to in the office of the Town Clerk.

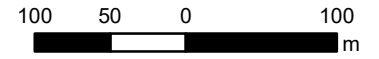
The base data on this map is provided for convenience only. The Town of Midland is not responsible for any deficiency or inaccuracy in the base data and will not accept any liability whatsoever therefore. The reproduction of the base data in whole or in part, by any means is prohibited without the prior written permission of the Town of Midland.

# Town of Midland

## Schedule A

### Zoning By-law 2004-90, as amended

Map 06



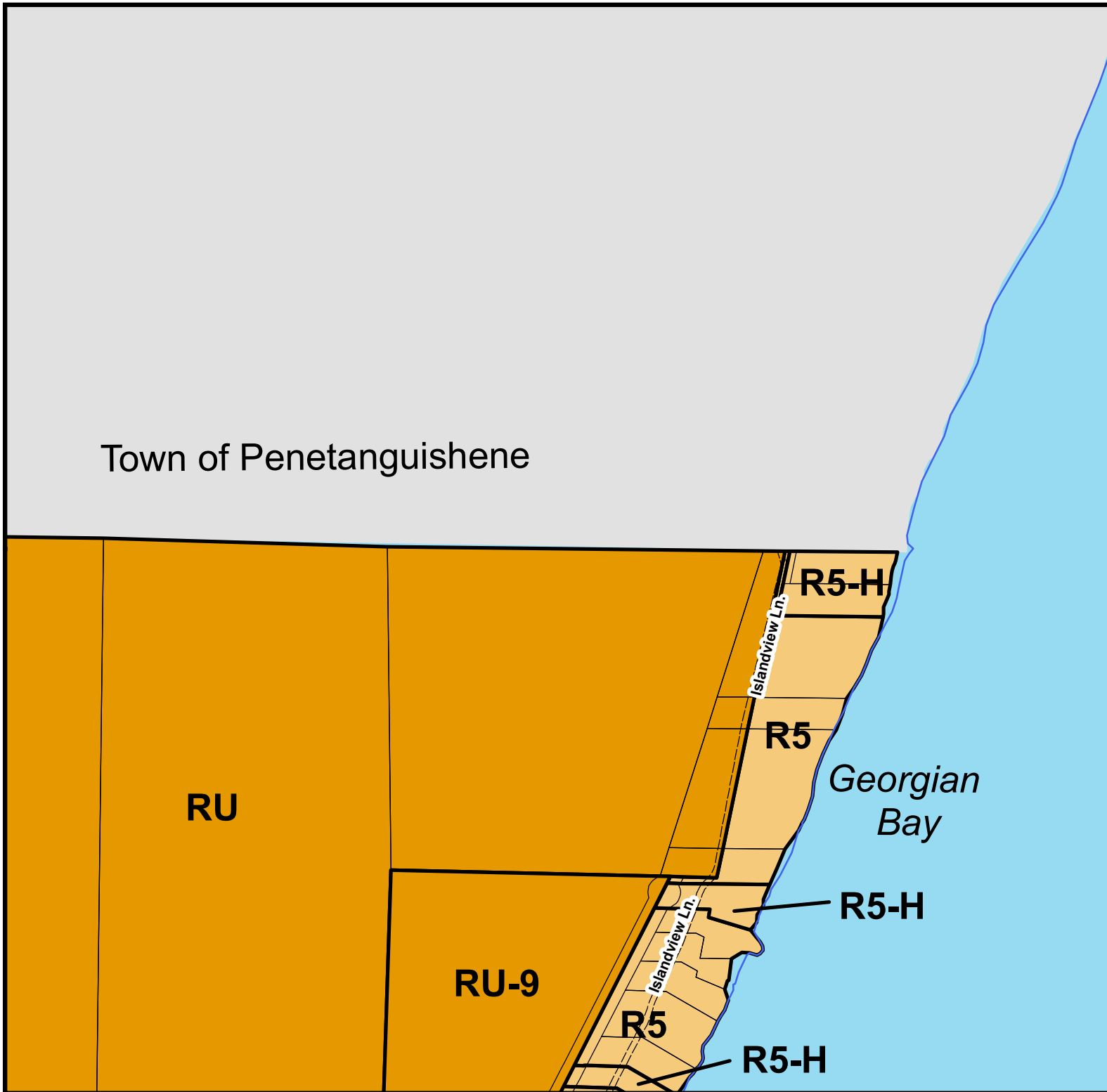
1:5,000

Legend	
<span style="background-color: #f0f0f0; border: 1px solid black; padding: 2px;">R1</span>	Residential Zone
<span style="background-color: #ffff00; border: 1px solid black; padding: 2px;">R2</span>	Residential Zone
<span style="background-color: #ffff00; border: 1px solid black; padding: 2px;">R3</span>	Residential Zone
<span style="background-color: #ffff00; border: 1px solid black; padding: 2px;">R4</span>	Residential Zone
<span style="background-color: #f0f0f0; border: 1px solid black; padding: 2px;">R5</span>	Residential Zone
<span style="background-color: #d3d3d3; border: 1px solid black; padding: 2px;">RT</span>	Residential Townhouse Zone
<span style="background-color: #d3d3d3; border: 1px solid black; padding: 2px;">RA</span>	Residential Apartment Zone
<span style="background-color: #f0f0f0; border: 1px solid black; padding: 2px;">RM</span>	Residential Mobile Home Zone
<span style="background-color: #ffff00; border: 1px solid black; padding: 2px;">RO</span>	Residential Office Zone
<span style="background-color: #ff0000; border: 1px solid black; padding: 2px;">DC</span>	Downtown Core Commercial Zone
<span style="background-color: #ff0000; border: 1px solid black; padding: 2px;">HC</span>	Highway Commercial Zone
<span style="background-color: #ff0000; border: 1px solid black; padding: 2px;">NC</span>	Neighbourhood Commercial Zone
<span style="background-color: #ff0000; border: 1px solid black; padding: 2px;">MC</span>	Marine Commercial Zone
<span style="background-color: #ff00ff; border: 1px solid black; padding: 2px;">M1</span>	Industrial Zone
<span style="background-color: #ff00ff; border: 1px solid black; padding: 2px;">M2</span>	Industrial Zone
<span style="background-color: #0000ff; border: 1px solid black; padding: 2px;">I</span>	Institutional Zone
<span style="background-color: #00ff00; border: 1px solid black; padding: 2px;">OS</span>	Open Space Zone
<span style="background-color: #ff0000; border: 1px solid black; padding: 2px;">RU</span>	Rural Zone
<span style="background-color: #00ff00; border: 1px solid black; padding: 2px;">EP</span>	Environmental Protection Zone
	Parking Exemption Area

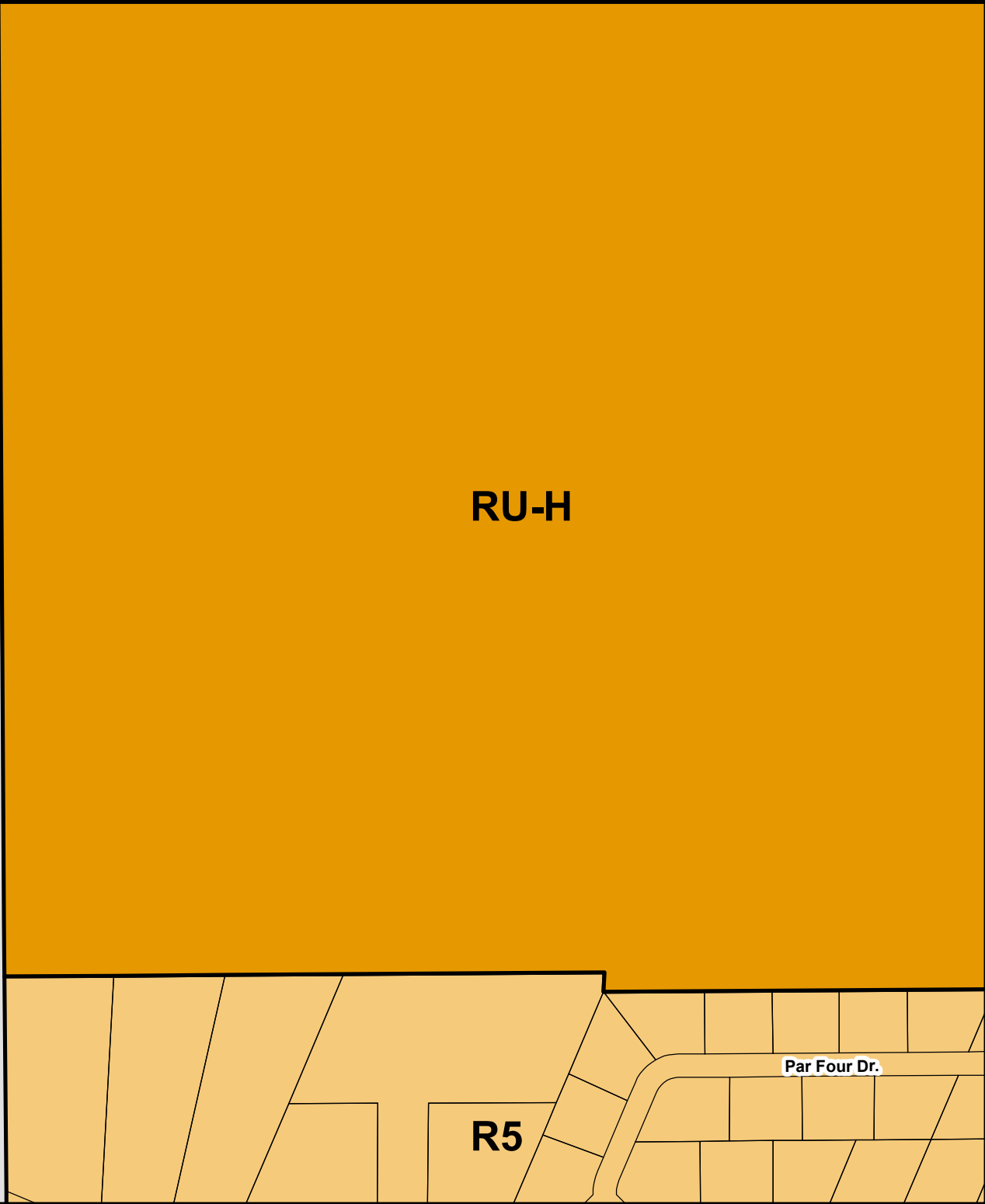
This consolidated copy is provided for convenience only. If necessary the original may be referred to in the office of the Town Clerk.

The base data on this map is provided for convenience only. The Town of Midland is not responsible for any deficiency or inaccuracy in the base data and will not accept any liability whatsoever therefore. The reproduction of the base data in whole or in part, by any means is prohibited without the prior written permission of the Town of Midland.

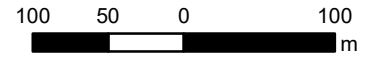
Revision Date: March 22, 2024  
Created By: Town of Midland Planning and Building Services



Township of Tiny



**Town of Midland**  
 Schedule A  
 Zoning By-law 2004-90,  
 as amended  
 Map 07



1:5,000

**Legend**

R1	Residential Zone
R2	Residential Zone
R3	Residential Zone
R4	Residential Zone
R5	Residential Zone
RT	Residential Townhouse Zone
RA	Residential Apartment Zone
RM	Residential Mobile Home Zone
RO	Residential Office Zone
DC	Downtown Core Commercial Zone
HC	Highway Commercial Zone
NC	Neighbourhood Commercial Zone
MC	Marine Commercial Zone
M1	Industrial Zone
M2	Industrial Zone
I	Institutional Zone
OS	Open Space Zone
RU	Rural Zone
EP	Environmental Protection Zone
	Parking Exemption Area

This consolidated copy is provided for convenience only. If necessary the original may be referred to in the office of the Town Clerk.

The base data on this map is provided for convenience only. The Town of Midland is not responsible for any deficiency or inaccuracy in the base data and will not accept any liability whatsoever therefore. The reproduction of the base data in whole or in part, by any means is prohibited without the prior written permission of the Town of Midland.

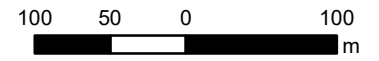


# Town of Midland

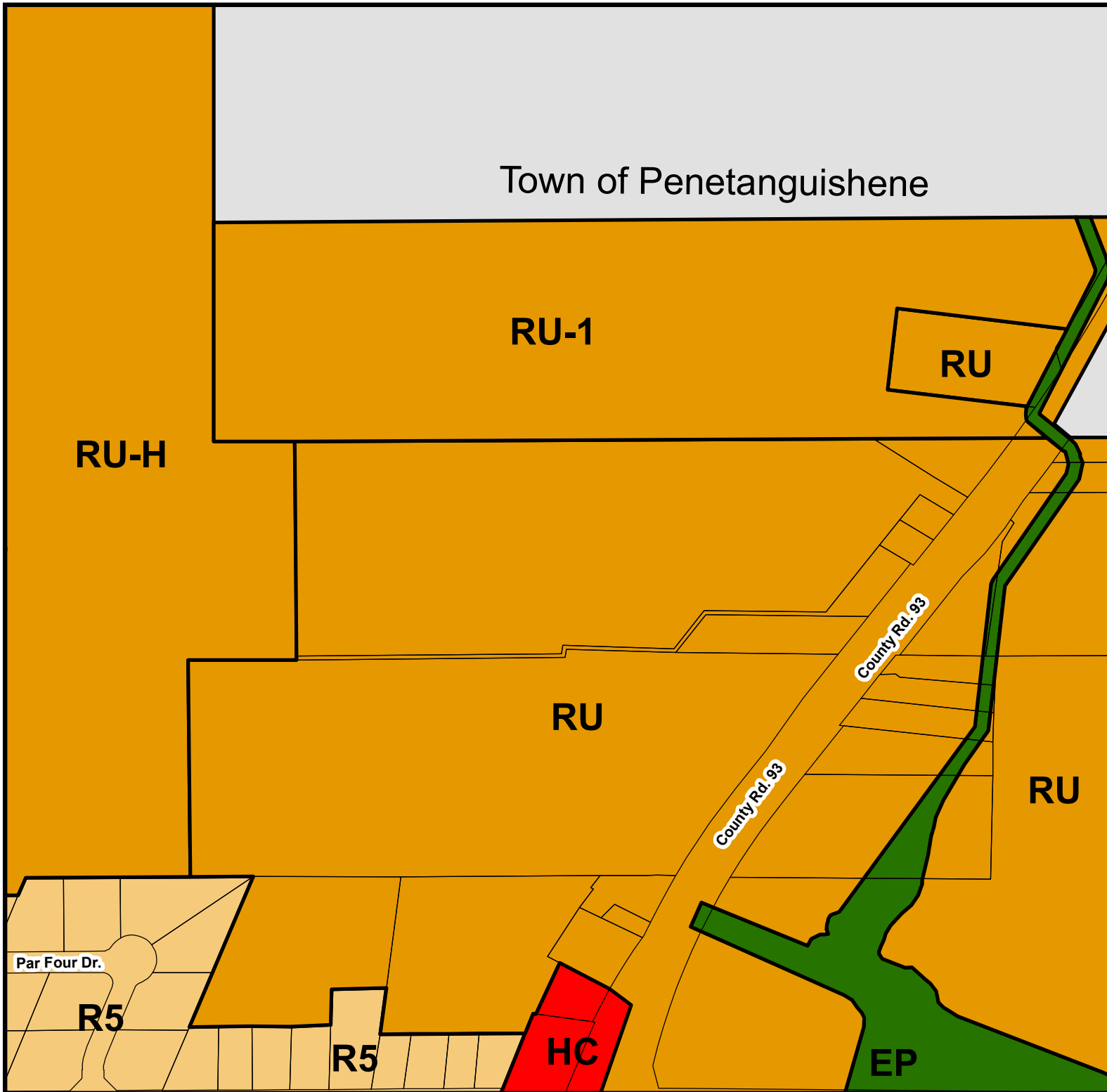
## Schedule A

### Zoning By-law 2004-90, as amended

Map 08



1:5,000



Legend	
<span style="background-color: #f0f0f0; border: 1px solid black; padding: 2px;">R1</span>	Residential Zone
<span style="background-color: #fff2cc; border: 1px solid black; padding: 2px;">R2</span>	Residential Zone
<span style="background-color: #ffff00; border: 1px solid black; padding: 2px;">R3</span>	Residential Zone
<span style="background-color: #ffff00; border: 1px solid black; padding: 2px;">R4</span>	Residential Zone
<span style="background-color: #fff2cc; border: 1px solid black; padding: 2px;">R5</span>	Residential Zone
<span style="background-color: #f0f0f0; border: 1px solid black; padding: 2px;">RT</span>	Residential Townhouse Zone
<span style="background-color: #f0f0f0; border: 1px solid black; padding: 2px;">RA</span>	Residential Apartment Zone
<span style="background-color: #fff2cc; border: 1px solid black; padding: 2px;">RM</span>	Residential Mobile Home Zone
<span style="background-color: #ffff00; border: 1px solid black; padding: 2px;">RO</span>	Residential Office Zone
<span style="background-color: #ff0000; border: 1px solid black; padding: 2px;">DC</span>	Downtown Core Commercial Zone
<span style="background-color: #ff0000; border: 1px solid black; padding: 2px;">HC</span>	Highway Commercial Zone
<span style="background-color: #ff0000; border: 1px solid black; padding: 2px;">NC</span>	Neighbourhood Commercial Zone
<span style="background-color: #ff0000; border: 1px solid black; padding: 2px;">MC</span>	Marine Commercial Zone
<span style="background-color: #ff00ff; border: 1px solid black; padding: 2px;">M1</span>	Industrial Zone
<span style="background-color: #ff00ff; border: 1px solid black; padding: 2px;">M2</span>	Industrial Zone
<span style="background-color: #0000ff; border: 1px solid black; padding: 2px;">I</span>	Institutional Zone
<span style="background-color: #00ff00; border: 1px solid black; padding: 2px;">OS</span>	Open Space Zone
<span style="background-color: #fff2cc; border: 1px solid black; padding: 2px;">RU</span>	Rural Zone
<span style="background-color: #008000; border: 1px solid black; padding: 2px;">EP</span>	Environmental Protection Zone
	Parking Exemption Area

This consolidated copy is provided for convenience only. If necessary the original may be referred to in the office of the Town Clerk.

The base data on this map is provided for convenience only. The Town of Midland is not responsible for any deficiency or inaccuracy in the base data and will not accept any liability whatsoever therefore. The reproduction of the base data in whole or in part, by any means is prohibited without the prior written permission of the Town of Midland.

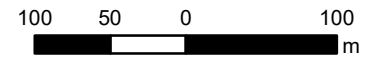
Revision Date: March 22, 2024  
Created By: Town of Midland Planning and Building Services

# Town of Midland

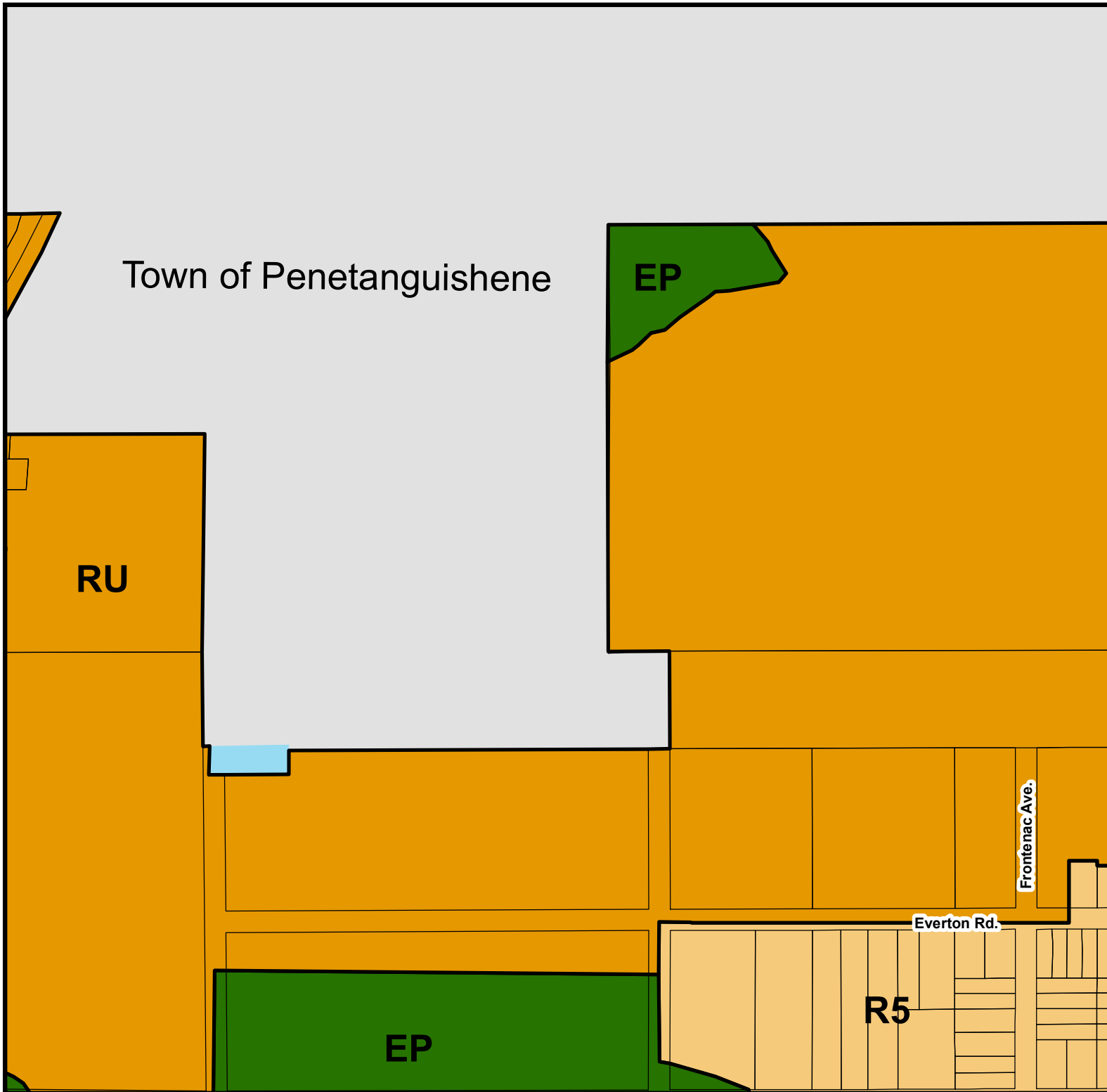
## Schedule A

### Zoning By-law 2004-90, as amended

Map 09



1:5,000



Legend	
<span style="background-color: #f9c996; border: 1px solid black; padding: 2px;">R1</span>	Residential Zone
<span style="background-color: #f9c996; border: 1px solid black; padding: 2px;">R2</span>	Residential Zone
<span style="background-color: #f9c996; border: 1px solid black; padding: 2px;">R3</span>	Residential Zone
<span style="background-color: #f9c996; border: 1px solid black; padding: 2px;">R4</span>	Residential Zone
<span style="background-color: #f9c996; border: 1px solid black; padding: 2px;">R5</span>	Residential Zone
<span style="background-color: #d9ead3; border: 1px solid black; padding: 2px;">RT</span>	Residential Townhouse Zone
<span style="background-color: #d9ead3; border: 1px solid black; padding: 2px;">RA</span>	Residential Apartment Zone
<span style="background-color: #f9c996; border: 1px solid black; padding: 2px;">RM</span>	Residential Mobile Home Zone
<span style="background-color: #f9c996; border: 1px solid black; padding: 2px;">RO</span>	Residential Office Zone
<span style="background-color: #d9534f; border: 1px solid black; padding: 2px;">DC</span>	Downtown Core Commercial Zone
<span style="background-color: #d9534f; border: 1px solid black; padding: 2px;">HC</span>	Highway Commercial Zone
<span style="background-color: #d9534f; border: 1px solid black; padding: 2px;">NC</span>	Neighbourhood Commercial Zone
<span style="background-color: #d9534f; border: 1px solid black; padding: 2px;">MC</span>	Marine Commercial Zone
<span style="background-color: #6aa84f; border: 1px solid black; padding: 2px;">M1</span>	Industrial Zone
<span style="background-color: #6aa84f; border: 1px solid black; padding: 2px;">M2</span>	Industrial Zone
<span style="background-color: #4f81bd; border: 1px solid black; padding: 2px;">I</span>	Institutional Zone
<span style="background-color: #6aa84f; border: 1px solid black; padding: 2px;">OS</span>	Open Space Zone
<span style="background-color: #f9c996; border: 1px solid black; padding: 2px;">RU</span>	Rural Zone
<span style="background-color: #6aa84f; border: 1px solid black; padding: 2px;">EP</span>	Environmental Protection Zone
	Parking Exemption Area

This consolidated copy is provided for convenience only. If necessary the original may be referred to in the office of the Town Clerk.

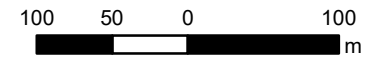
The base data on this map is provided for convenience only. The Town of Midland is not responsible for any deficiency or inaccuracy in the base data and will not accept any liability whatsoever therefore. The reproduction of the base data in whole or in part, by any means is prohibited without the prior written permission of the Town of Midland.

Revision Date: March 22, 2024  
Created By: Town of Midland Planning and Building Services

# Town of Penetanguishene

## Town of Midland Schedule A Zoning By-law 2004-90, as amended

### Map 10



1:5,000

**RU**

**R5**

**R5**

**R5-4**

Bayfield Ave.

**R5**

Sarah Burke Way

Sunnyside Dr.

Everton Rd.

Gianetto Dr.

Centennial Dr.

Marcellus Dr.

Rei Dr.

Edgar Ct.

Villa Dr.

#### Legend

<b>R1</b>	Residential Zone
<b>R2</b>	Residential Zone
<b>R3</b>	Residential Zone
<b>R4</b>	Residential Zone
<b>R5</b>	Residential Zone
<b>RT</b>	Residential Townhouse Zone
<b>RA</b>	Residential Apartment Zone
<b>RM</b>	Residential Mobile Home Zone
<b>RO</b>	Residential Office Zone
<b>DC</b>	Downtown Core Commercial Zone
<b>HC</b>	Highway Commercial Zone
<b>NC</b>	Neighbourhood Commercial Zone
<b>MC</b>	Marine Commercial Zone
<b>M1</b>	Industrial Zone
<b>M2</b>	Industrial Zone
<b>I</b>	Institutional Zone
<b>OS</b>	Open Space Zone
<b>RU</b>	Rural Zone
<b>EP</b>	Environmental Protection Zone
	Parking Exemption Area

This consolidated copy is provided for convenience only. If necessary the original may be referred to in the office of the Town Clerk.

The base data on this map is provided for convenience only. The Town of Midland is not responsible for any deficiency or inaccuracy in the base data and will not accept any liability whatsoever therefore. The reproduction of the base data in whole or in part, by any means is prohibited without the prior written permission of the Town of Midland.

Revision Date: March 22, 2024  
Created By: Town of Midland Planning and Building Services

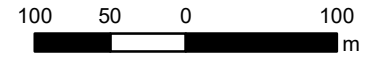
Town of Penetanguishene

# Town of Midland

## Schedule A

### Zoning By-law 2004-90, as amended

Map 11



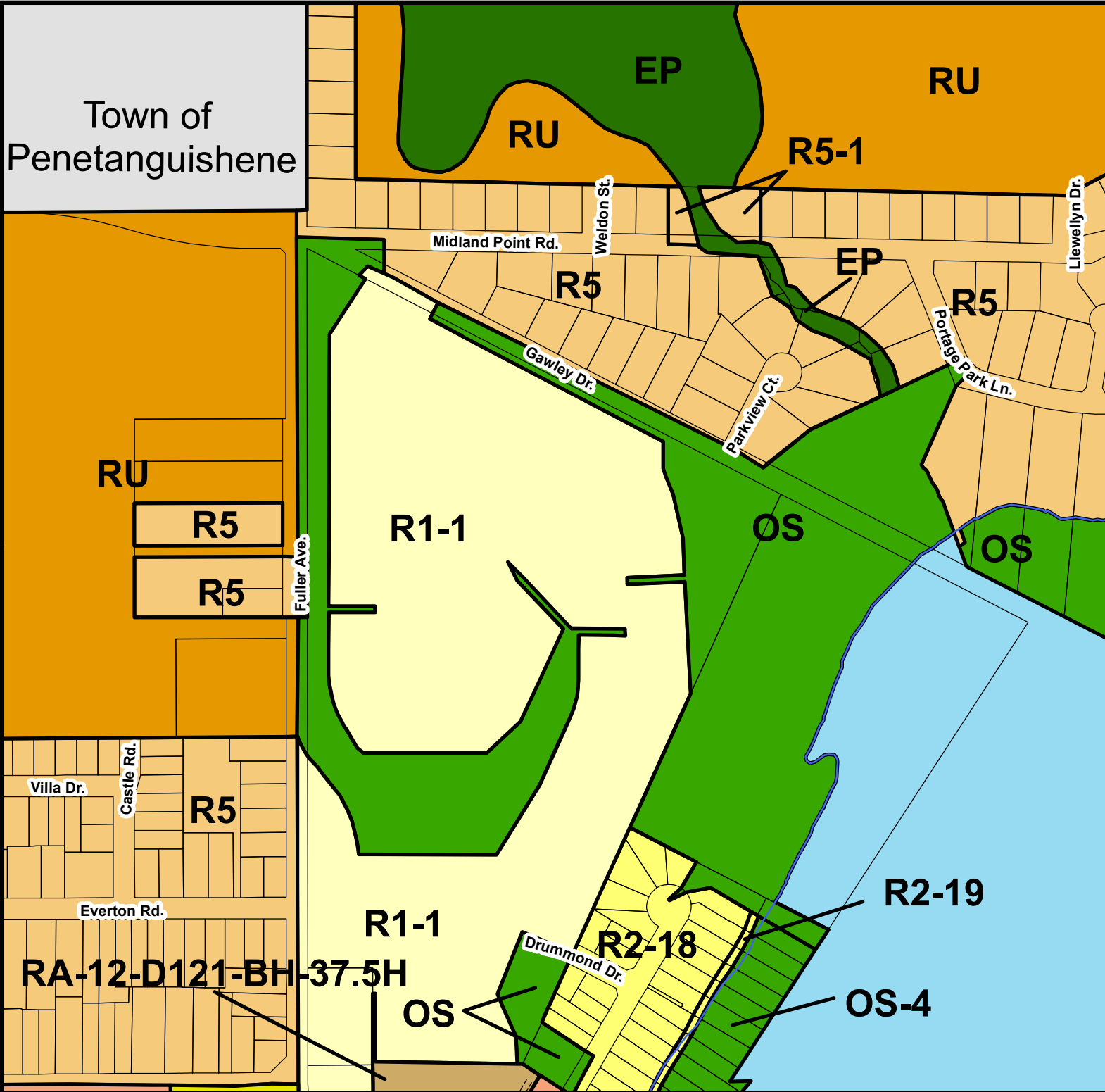
1:5,000

Legend	
	R1 Residential Zone
	R2 Residential Zone
	R3 Residential Zone
	R4 Residential Zone
	R5 Residential Zone
	RT Residential Townhouse Zone
	RA Residential Apartment Zone
	RM Residential Mobile Home Zone
	RO Residential Office Zone
	DC Downtown Core Commercial Zone
	HC Highway Commercial Zone
	NC Neighbourhood Commercial Zone
	MC Marine Commercial Zone
	M1 Industrial Zone
	M2 Industrial Zone
	I Institutional Zone
	OS Open Space Zone
	RU Rural Zone
	EP Environmental Protection Zone
	Parking Exemption Area

This consolidated copy is provided for convenience only. If necessary the original may be referred to in the office of the Town Clerk.

The base data on this map is provided for convenience only. The Town of Midland is not responsible for any deficiency or inaccuracy in the base data and will not accept any liability whatsoever therefore. The reproduction of the base data in whole or in part, by any means is prohibited without the prior written permission of the Town of Midland.

Revision Date: March 22, 2024  
 Created By: Town of Midland Planning and Building Services

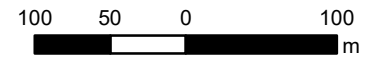


# Town of Midland

## Schedule A

### Zoning By-law 2004-90, as amended

Map 12



1:5,000

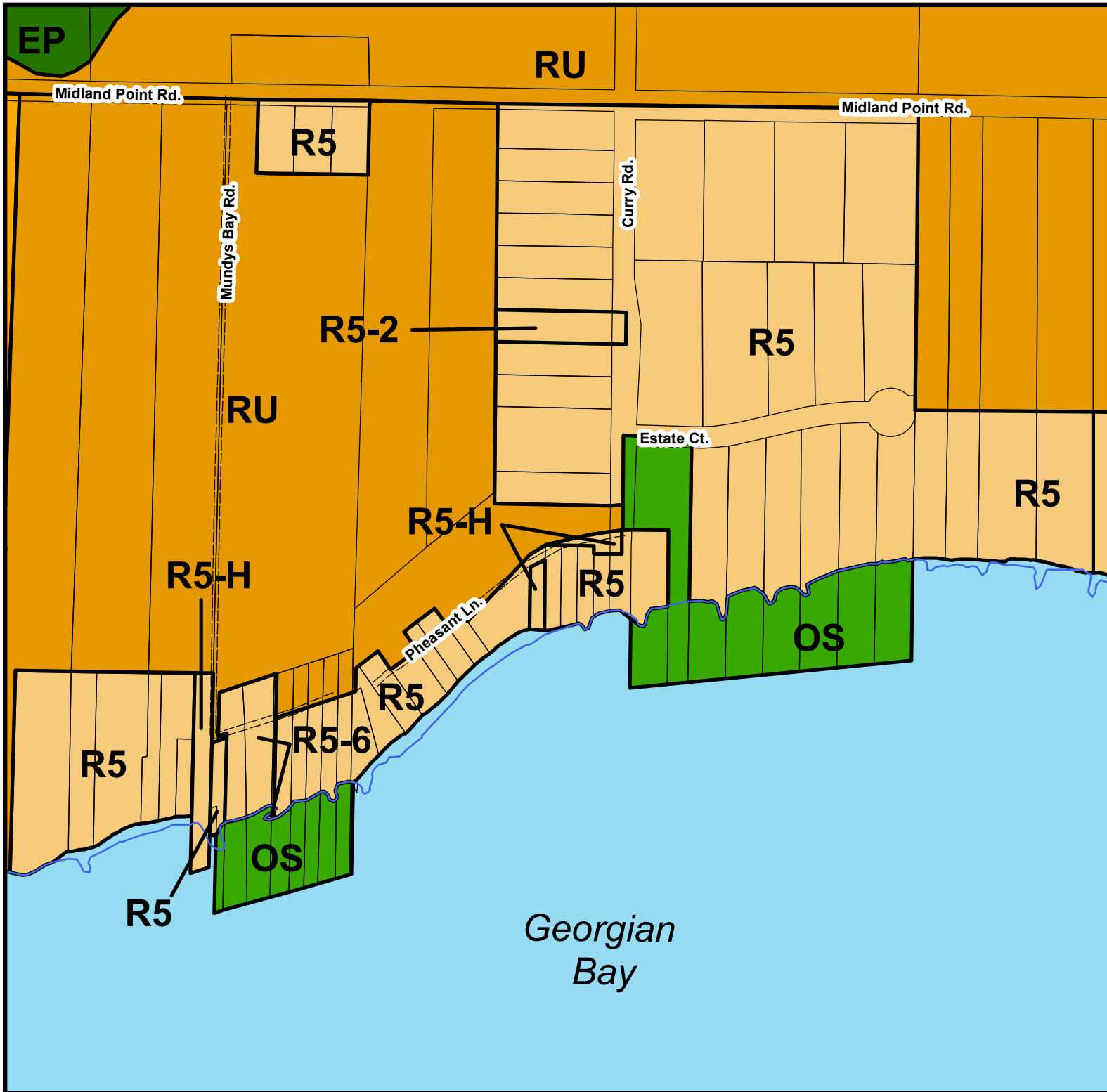


Legend	
	R1 Residential Zone
	R2 Residential Zone
	R3 Residential Zone
	R4 Residential Zone
	R5 Residential Zone
	RT Residential Townhouse Zone
	RA Residential Apartment Zone
	RM Residential Mobile Home Zone
	RO Residential Office Zone
	DC Downtown Core Commercial Zone
	HC Highway Commercial Zone
	NC Neighbourhood Commercial Zone
	MC Marine Commercial Zone
	M1 Industrial Zone
	M2 Industrial Zone
	I Institutional Zone
	OS Open Space Zone
	RU Rural Zone
	EP Environmental Protection Zone
	Parking Exemption Area

This consolidated copy is provided for convenience only. If necessary the original may be referred to in the office of the Town Clerk.

The base data on this map is provided for convenience only. The Town of Midland is not responsible for any deficiency or inaccuracy in the base data and will not accept any liability whatsoever therefore. The reproduction of the base data in whole or in part, by any means is prohibited without the prior written permission of the Town of Midland.

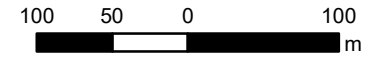
Revision Date: March 22, 2024  
Created By: Town of Midland Planning and Building Services



# Town of Midland

## Schedule A Zoning By-law 2004-90, as amended

Map 13



1:5,000

Legend	
<span style="background-color: #f0f0f0; border: 1px solid black; padding: 2px;">R1</span>	Residential Zone
<span style="background-color: #f0f0f0; border: 1px solid black; padding: 2px;">R2</span>	Residential Zone
<span style="background-color: #ffff00; border: 1px solid black; padding: 2px;">R3</span>	Residential Zone
<span style="background-color: #ffff00; border: 1px solid black; padding: 2px;">R4</span>	Residential Zone
<span style="background-color: #f0f0f0; border: 1px solid black; padding: 2px;">R5</span>	Residential Zone
<span style="background-color: #f0f0f0; border: 1px solid black; padding: 2px;">RT</span>	Residential Townhouse Zone
<span style="background-color: #f0f0f0; border: 1px solid black; padding: 2px;">RA</span>	Residential Apartment Zone
<span style="background-color: #f0f0f0; border: 1px solid black; padding: 2px;">RM</span>	Residential Mobile Home Zone
<span style="background-color: #ffff00; border: 1px solid black; padding: 2px;">RO</span>	Residential Office Zone
<span style="background-color: #ff0000; border: 1px solid black; padding: 2px;">DC</span>	Downtown Core Commercial Zone
<span style="background-color: #ff0000; border: 1px solid black; padding: 2px;">HC</span>	Highway Commercial Zone
<span style="background-color: #ff0000; border: 1px solid black; padding: 2px;">NC</span>	Neighbourhood Commercial Zone
<span style="background-color: #ff0000; border: 1px solid black; padding: 2px;">MC</span>	Marine Commercial Zone
<span style="background-color: #ff00ff; border: 1px solid black; padding: 2px;">M1</span>	Industrial Zone
<span style="background-color: #ff00ff; border: 1px solid black; padding: 2px;">M2</span>	Industrial Zone
<span style="background-color: #0000ff; border: 1px solid black; padding: 2px;">I</span>	Institutional Zone
<span style="background-color: #00ff00; border: 1px solid black; padding: 2px;">OS</span>	Open Space Zone
<span style="background-color: #ffcc00; border: 1px solid black; padding: 2px;">RU</span>	Rural Zone
<span style="background-color: #008000; border: 1px solid black; padding: 2px;">EP</span>	Environmental Protection Zone
	Parking Exemption Area

This consolidated copy is provided for convenience only. If necessary the original may be referred to in the office of the Town Clerk.

The base data on this map is provided for convenience only. The Town of Midland is not responsible for any deficiency or inaccuracy in the base data and will not accept any liability whatsoever therefore. The reproduction of the base data in whole or in part, by any means is prohibited without the prior written permission of the Town of Midland.

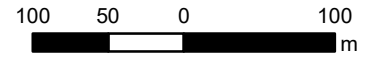
Revision Date: March 22, 2024  
Created By: Town of Midland Planning and Building Services

# Town of Midland

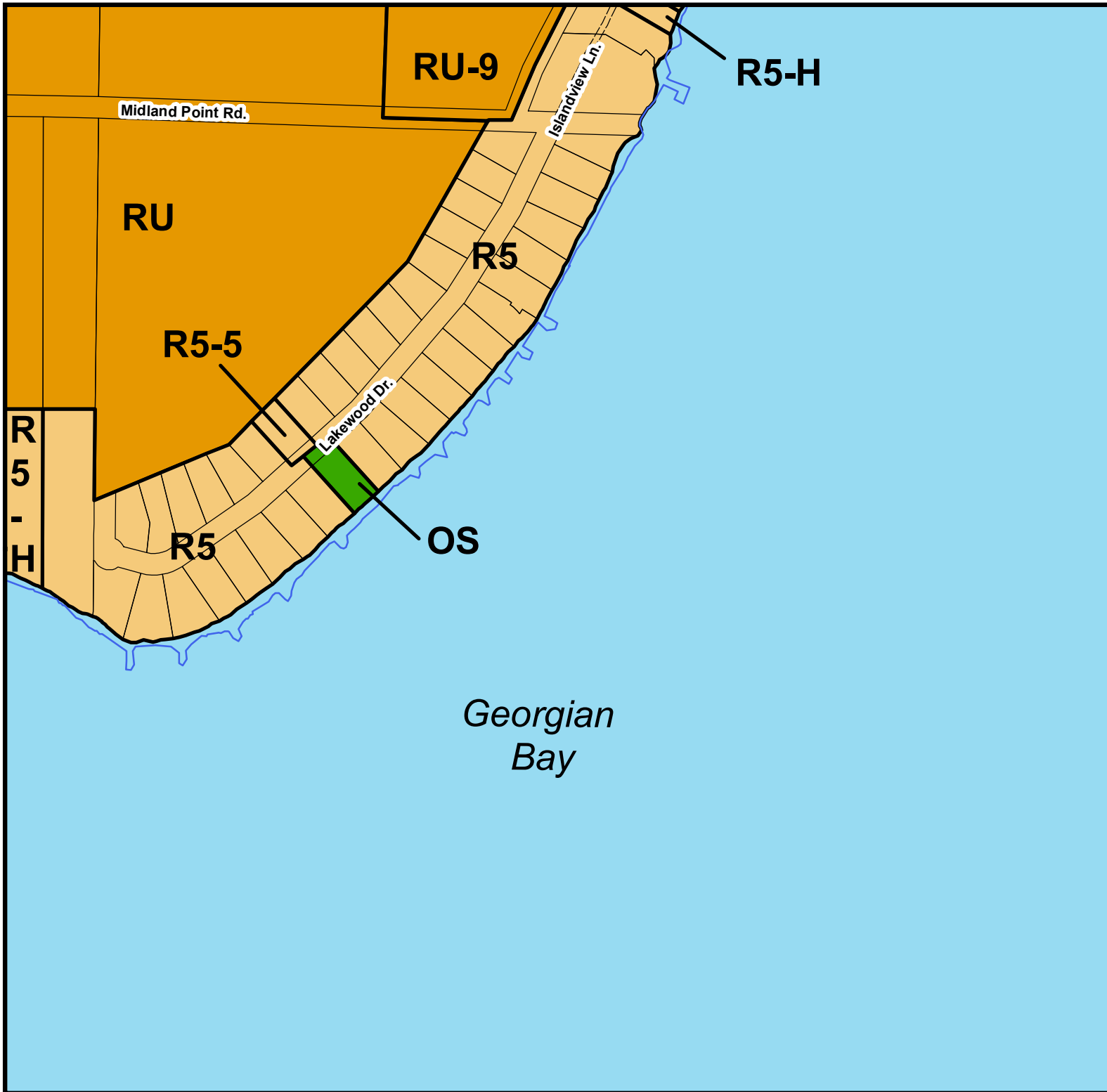
## Schedule A

### Zoning By-law 2004-90, as amended

#### Map 14



1:5,000



Legend	
	R1 Residential Zone
	R2 Residential Zone
	R3 Residential Zone
	R4 Residential Zone
	R5 Residential Zone
	RT Residential Townhouse Zone
	RA Residential Apartment Zone
	RM Residential Mobile Home Zone
	RO Residential Office Zone
	DC Downtown Core Commercial Zone
	HC Highway Commercial Zone
	NC Neighbourhood Commercial Zone
	MC Marine Commercial Zone
	M1 Industrial Zone
	M2 Industrial Zone
	I Institutional Zone
	OS Open Space Zone
	RU Rural Zone
	EP Environmental Protection Zone
	Parking Exemption Area

This consolidated copy is provided for convenience only. If necessary the original may be referred to in the office of the Town Clerk.

The base data on this map is provided for convenience only. The Town of Midland is not responsible for any deficiency or inaccuracy in the base data and will not accept any liability whatsoever therefore. The reproduction of the base data in whole or in part, by any means is prohibited without the prior written permission of the Town of Midland.

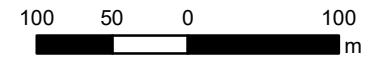
Revision Date: March 22, 2024  
Created By: Town of Midland Planning and Building Services

# Town of Midland

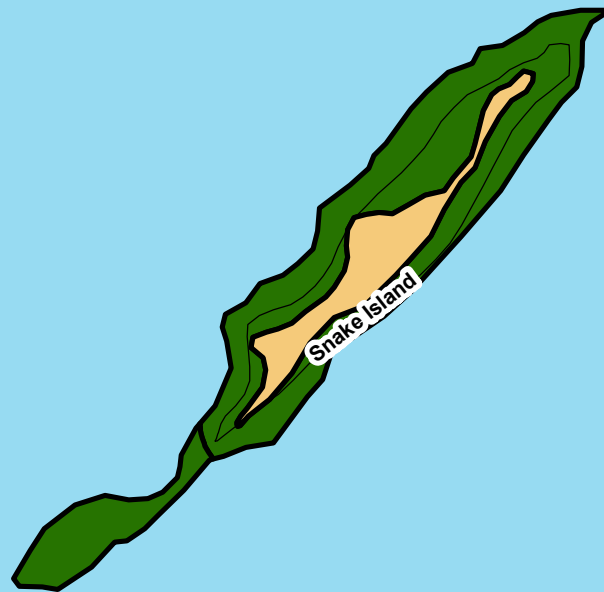
## Schedule A

### Zoning By-law 2004-90, as amended

#### Map 15



1:5,000



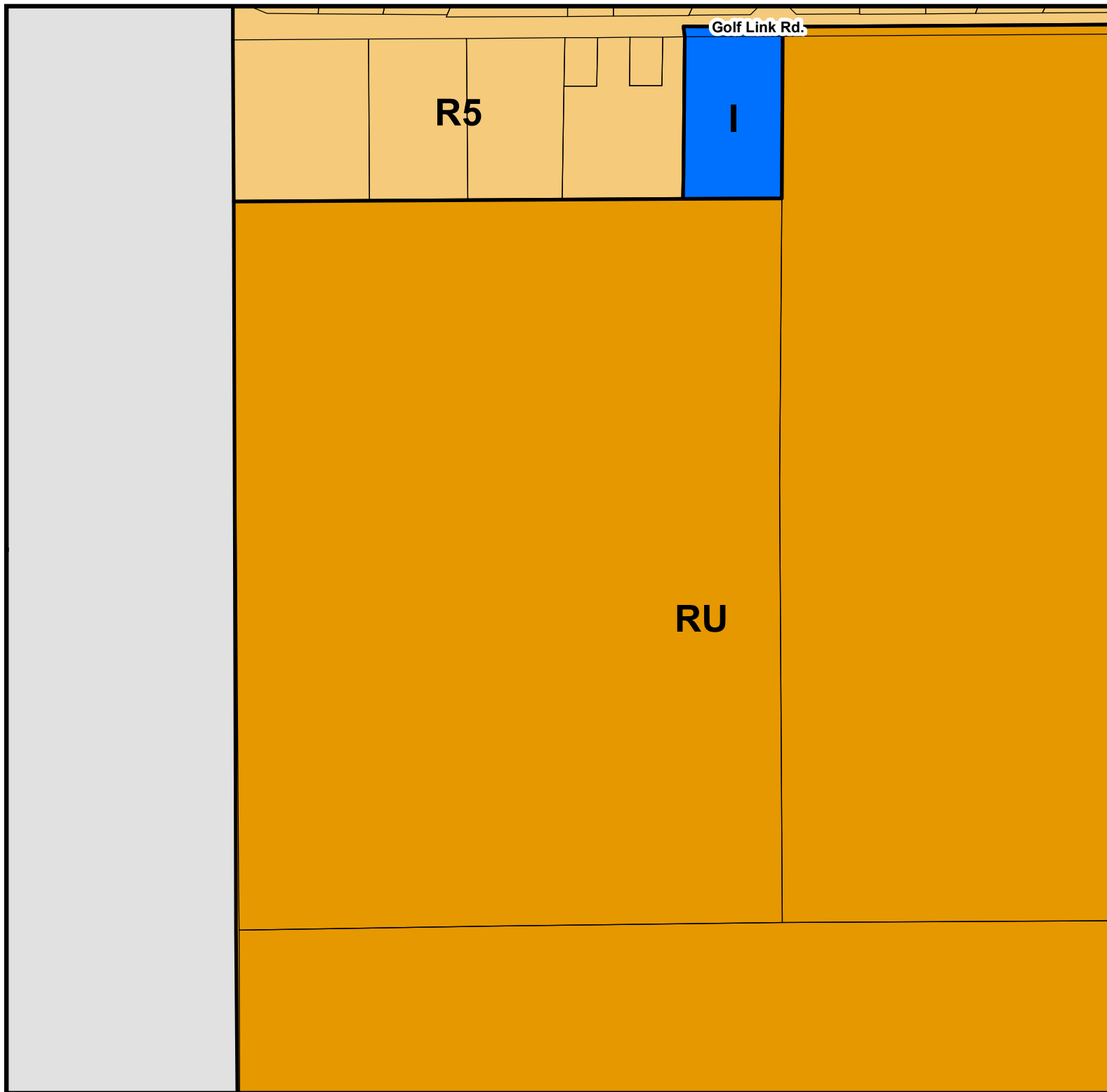
Legend	
<span style="background-color: #cccccc; border: 1px solid black; padding: 2px;">R1</span>	Residential Zone
<span style="background-color: #ffffcc; border: 1px solid black; padding: 2px;">R2</span>	Residential Zone
<span style="background-color: #ffff00; border: 1px solid black; padding: 2px;">R3</span>	Residential Zone
<span style="background-color: #ffff00; border: 1px solid black; padding: 2px;">R4</span>	Residential Zone
<span style="background-color: #ffcc99; border: 1px solid black; padding: 2px;">R5</span>	Residential Zone
<span style="background-color: #ff9966; border: 1px solid black; padding: 2px;">RT</span>	Residential Townhouse Zone
<span style="background-color: #ff9966; border: 1px solid black; padding: 2px;">RA</span>	Residential Apartment Zone
<span style="background-color: #ff9966; border: 1px solid black; padding: 2px;">RM</span>	Residential Mobile Home Zone
<span style="background-color: #ff9966; border: 1px solid black; padding: 2px;">RO</span>	Residential Office Zone
<span style="background-color: #ff0000; border: 1px solid black; padding: 2px;">DC</span>	Downtown Core Commercial Zone
<span style="background-color: #ff0000; border: 1px solid black; padding: 2px;">HC</span>	Highway Commercial Zone
<span style="background-color: #ff0000; border: 1px solid black; padding: 2px;">NC</span>	Neighbourhood Commercial Zone
<span style="background-color: #ff0000; border: 1px solid black; padding: 2px;">MC</span>	Marine Commercial Zone
<span style="background-color: #ff00ff; border: 1px solid black; padding: 2px;">M1</span>	Industrial Zone
<span style="background-color: #ff00ff; border: 1px solid black; padding: 2px;">M2</span>	Industrial Zone
<span style="background-color: #0000ff; border: 1px solid black; padding: 2px;">I</span>	Institutional Zone
<span style="background-color: #00ff00; border: 1px solid black; padding: 2px;">OS</span>	Open Space Zone
<span style="background-color: #ffcc00; border: 1px solid black; padding: 2px;">RU</span>	Rural Zone
<span style="background-color: #00ff00; border: 1px solid black; padding: 2px;">EP</span>	Environmental Protection Zone
	Parking Exemption Area

This consolidated copy is provided for convenience only. If necessary the original may be referred to in the office of the Town Clerk.

The base data on this map is provided for convenience only. The Town of Midland is not responsible for any deficiency or inaccuracy in the base data and will not accept any liability whatsoever therefore. The reproduction of the base data in whole or in part, by any means is prohibited without the prior written permission of the Town of Midland.

Revision Date: March 22, 2024  
Created By: Town of Midland Planning and Building Services



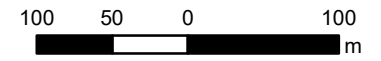


# Town of Midland


## Schedule A

### Zoning By-law 2004-90, as amended

#### Map 16



1:5,000

Legend	
<span style="border: 1px solid black; padding: 2px;">R1</span>	Residential Zone
<span style="border: 1px solid black; padding: 2px;">R2</span>	Residential Zone
<span style="border: 1px solid black; padding: 2px;">R3</span>	Residential Zone
<span style="border: 1px solid black; padding: 2px;">R4</span>	Residential Zone
<span style="border: 1px solid black; padding: 2px;">R5</span>	Residential Zone
<span style="border: 1px solid black; padding: 2px;">RT</span>	Residential Townhouse Zone
<span style="border: 1px solid black; padding: 2px;">RA</span>	Residential Apartment Zone
<span style="border: 1px solid black; padding: 2px;">RM</span>	Residential Mobile Home Zone
<span style="border: 1px solid black; padding: 2px;">RO</span>	Residential Office Zone
<span style="border: 1px solid black; padding: 2px;">DC</span>	Downtown Core Commercial Zone
<span style="border: 1px solid black; padding: 2px;">HC</span>	Highway Commercial Zone
<span style="border: 1px solid black; padding: 2px;">NC</span>	Neighbourhood Commercial Zone
<span style="border: 1px solid black; padding: 2px;">MC</span>	Marine Commercial Zone
<span style="border: 1px solid black; padding: 2px;">M1</span>	Industrial Zone
<span style="border: 1px solid black; padding: 2px;">M2</span>	Industrial Zone
<span style="border: 1px solid black; padding: 2px;">I</span>	Institutional Zone
<span style="border: 1px solid black; padding: 2px;">OS</span>	Open Space Zone
<span style="border: 1px solid black; padding: 2px;">RU</span>	Rural Zone
<span style="border: 1px solid black; padding: 2px;">EP</span>	Environmental Protection Zone
	Parking Exemption Area

This consolidated copy is provided for convenience only. If necessary the original may be referred to in the office of the Town Clerk.

The base data on this map is provided for convenience only. The Town of Midland is not responsible for any deficiency or inaccuracy in the base data and will not accept any liability whatsoever therefore. The reproduction of the base data in whole or in part, by any means is prohibited without the prior written permission of the Town of Midland.

Revision Date: March 22, 2024  
Created By: Town of Midland Planning and Building Services

Golf Link Rd.

RU

HC

EP

Vindin St.

HC

RU

RU

HC

HC-11

County Rd. 93

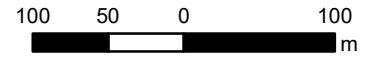
# Town of Midland

## Schedule A

### Zoning By-law 2004-90,

#### as amended

### Map 17



1:5,000

Legend	
	R1 Residential Zone
	R2 Residential Zone
	R3 Residential Zone
	R4 Residential Zone
	R5 Residential Zone
	RT Residential Townhouse Zone
	RA Residential Apartment Zone
	RM Residential Mobile Home Zone
	RO Residential Office Zone
	DC Downtown Core Commercial Zone
	HC Highway Commercial Zone
	NC Neighbourhood Commercial Zone
	MC Marine Commercial Zone
	M1 Industrial Zone
	M2 Industrial Zone
	I Institutional Zone
	OS Open Space Zone
	RU Rural Zone
	EP Environmental Protection Zone
	Parking Exemption Area

This consolidated copy is provided for convenience only. If necessary the original may be referred to in the office of the Town Clerk.

The base data on this map is provided for convenience only. The Town of Midland is not responsible for any deficiency or inaccuracy in the base data and will not accept any liability whatsoever therefore. The reproduction of the base data in whole or in part, by any means is prohibited without the prior written permission of the Town of Midland.

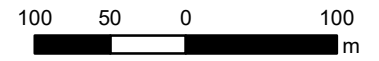
Revision Date: March 22, 2024  
Created By: Town of Midland Planning and Building Services

# Town of Midland

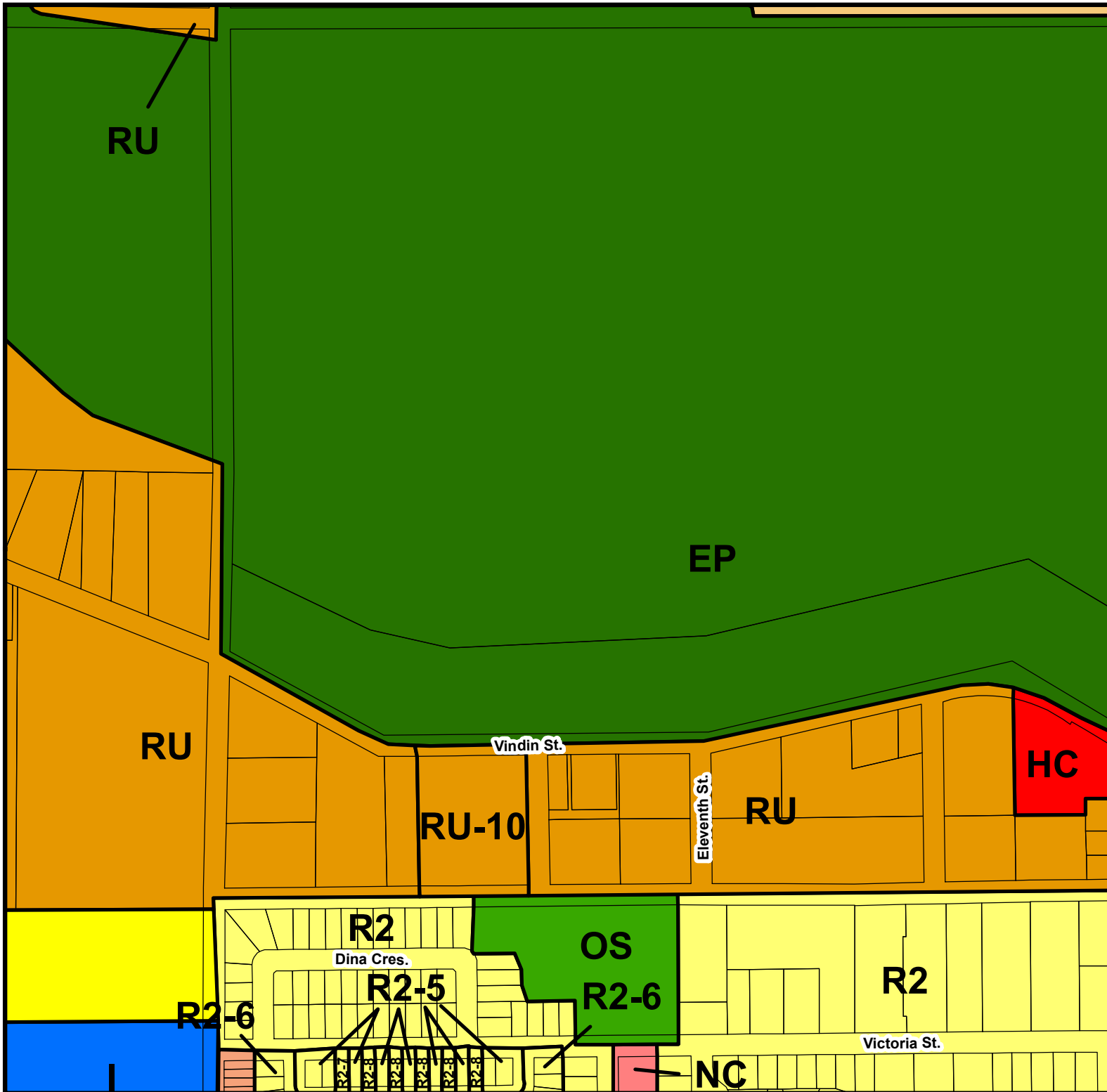
## Schedule A

### Zoning By-law 2004-90, as amended

### Map 18



1:5,000



Legend	
<span style="background-color: #f0f0f0; border: 1px solid black; padding: 2px;">R1</span>	Residential Zone
<span style="background-color: #ffff00; border: 1px solid black; padding: 2px;">R2</span>	Residential Zone
<span style="background-color: #ffff00; border: 1px solid black; padding: 2px;">R3</span>	Residential Zone
<span style="background-color: #ffff00; border: 1px solid black; padding: 2px;">R4</span>	Residential Zone
<span style="background-color: #ffff00; border: 1px solid black; padding: 2px;">R5</span>	Residential Zone
<span style="background-color: #f0f0f0; border: 1px solid black; padding: 2px;">RT</span>	Residential Townhouse Zone
<span style="background-color: #f0f0f0; border: 1px solid black; padding: 2px;">RA</span>	Residential Apartment Zone
<span style="background-color: #f0f0f0; border: 1px solid black; padding: 2px;">RM</span>	Residential Mobile Home Zone
<span style="background-color: #ffff00; border: 1px solid black; padding: 2px;">RO</span>	Residential Office Zone
<span style="background-color: #ff0000; border: 1px solid black; padding: 2px;">DC</span>	Downtown Core Commercial Zone
<span style="background-color: #ff0000; border: 1px solid black; padding: 2px;">HC</span>	Highway Commercial Zone
<span style="background-color: #ffb6c1; border: 1px solid black; padding: 2px;">NC</span>	Neighbourhood Commercial Zone
<span style="background-color: #ff0000; border: 1px solid black; padding: 2px;">MC</span>	Marine Commercial Zone
<span style="background-color: #ff00ff; border: 1px solid black; padding: 2px;">M1</span>	Industrial Zone
<span style="background-color: #ff00ff; border: 1px solid black; padding: 2px;">M2</span>	Industrial Zone
<span style="background-color: #add8e6; border: 1px solid black; padding: 2px;">I</span>	Institutional Zone
<span style="background-color: #90ee90; border: 1px solid black; padding: 2px;">OS</span>	Open Space Zone
<span style="background-color: #ffa500; border: 1px solid black; padding: 2px;">RU</span>	Rural Zone
<span style="background-color: #90ee90; border: 1px solid black; padding: 2px;">EP</span>	Environmental Protection Zone
	Parking Exemption Area

This consolidated copy is provided for convenience only. If necessary the original may be referred to in the office of the Town Clerk.

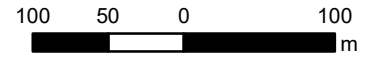
The base data on this map is provided for convenience only. The Town of Midland is not responsible for any deficiency or inaccuracy in the base data and will not accept any liability whatsoever therefore. The reproduction of the base data in whole or in part, by any means is prohibited without the prior written permission of the Town of Midland.

# Town of Midland

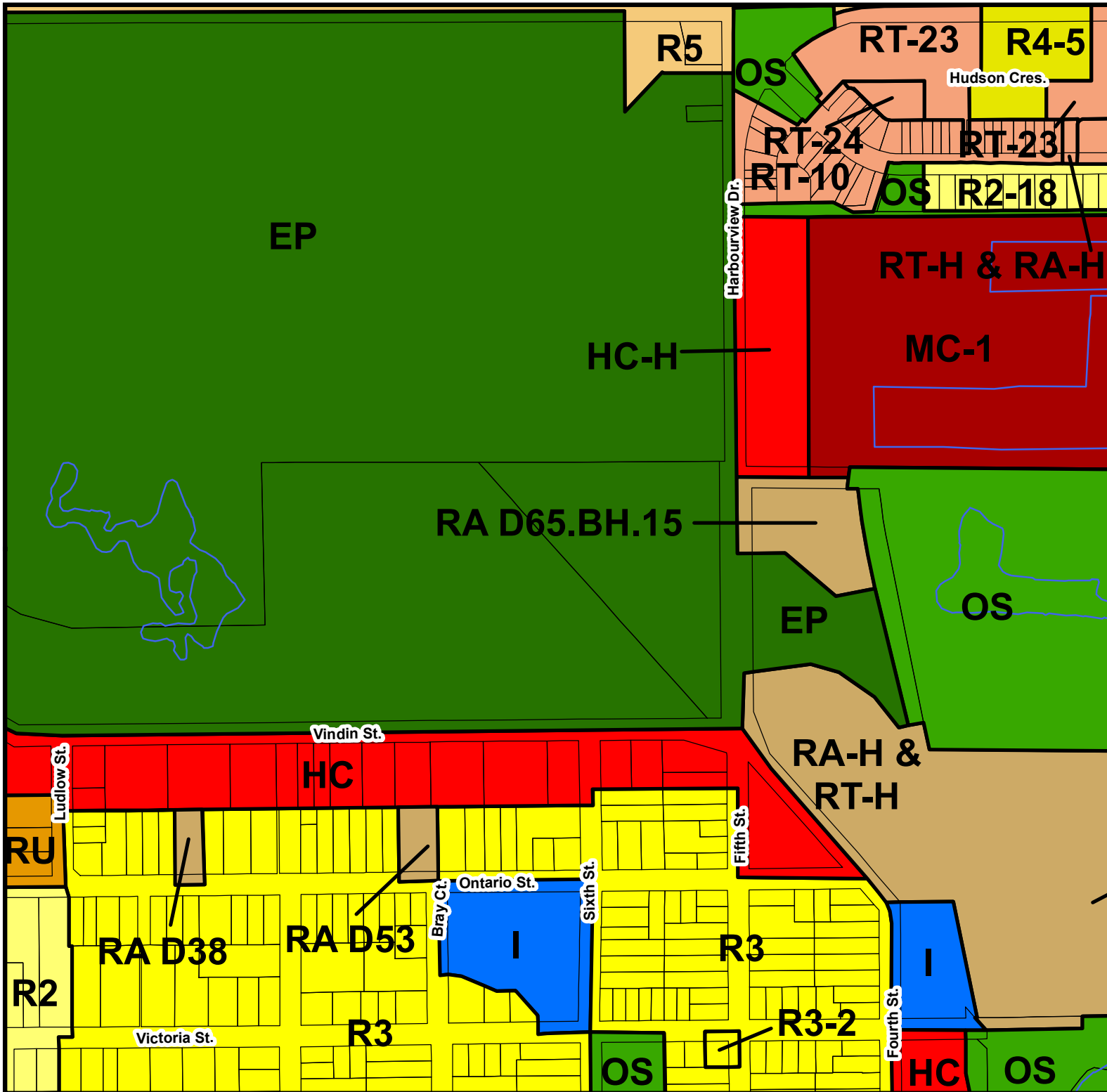
## Schedule A

### Zoning By-law 2004-90, as amended

Map 19



1:5,000



**Legend**

R1	Residential Zone
R2	Residential Zone
R3	Residential Zone
R4	Residential Zone
R5	Residential Zone
RT	Residential Townhouse Zone
RA	Residential Apartment Zone
RM	Residential Mobile Home Zone
RO	Residential Office Zone
DC	Downtown Core Commercial Zone
HC	Highway Commercial Zone
NC	Neighbourhood Commercial Zone
MC	Marine Commercial Zone
M1	Industrial Zone
M2	Industrial Zone
I	Institutional Zone
OS	Open Space Zone
RU	Rural Zone
EP	Environmental Protection Zone
(Symbol)	Parking Exemption Area

This consolidated copy is provided for convenience only. If necessary the original may be referred to in the office of the Town Clerk.

The base data on this map is provided for convenience only. The Town of Midland is not responsible for any deficiency or inaccuracy in the base data and will not accept any liability whatsoever therefore. The reproduction of the base data in whole or in part, by any means is prohibited without the prior written permission of the Town of Midland.

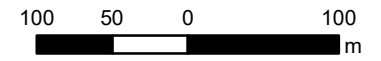
Revision Date: March 22, 2024  
Created By: Town of Midland Planning and Building Services

# Town of Midland

## Schedule A

### Zoning By-law 2004-90, as amended

Map 20



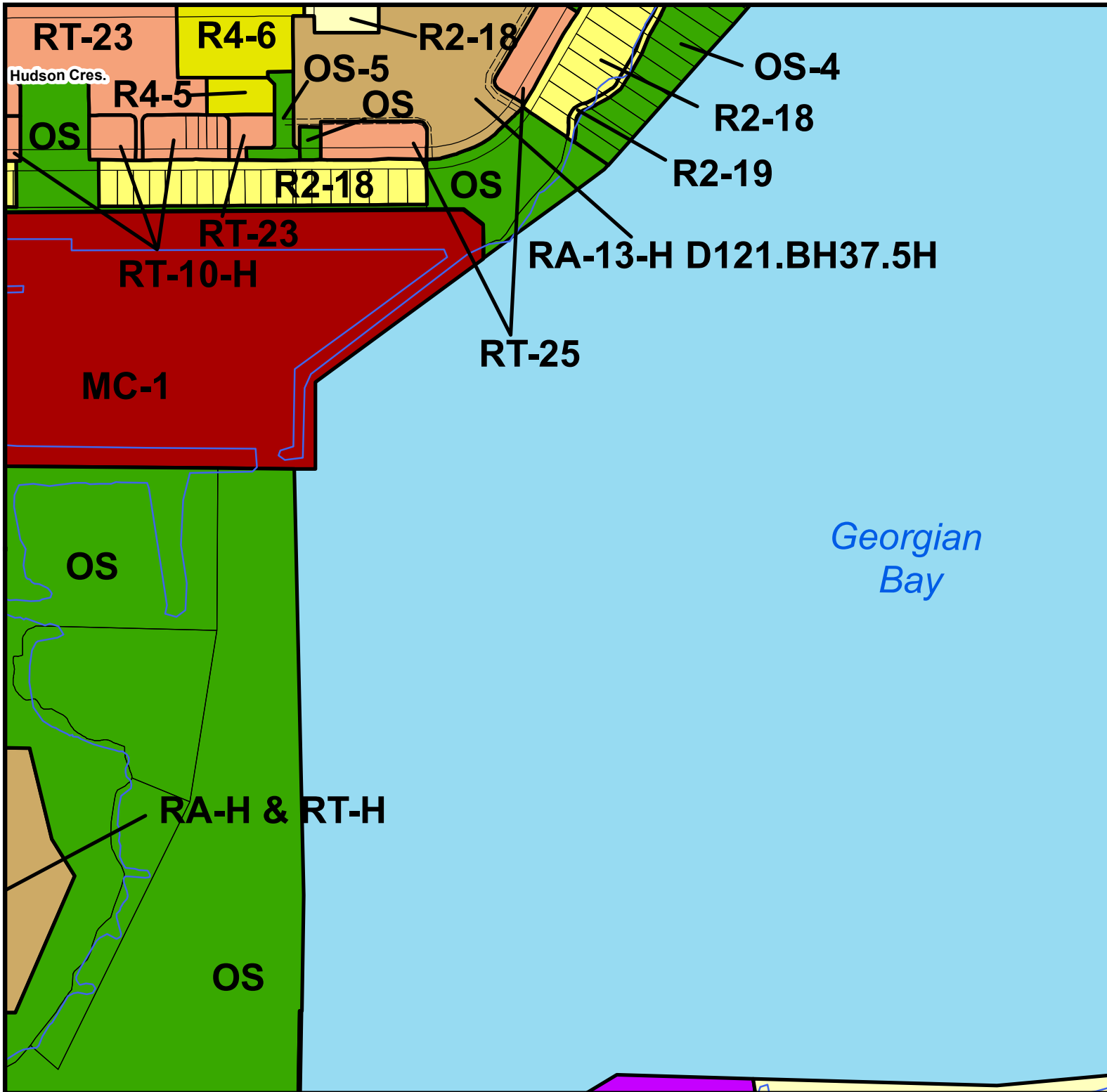
1:5,000

Legend	
	R1 Residential Zone
	R2 Residential Zone
	R3 Residential Zone
	R4 Residential Zone
	R5 Residential Zone
	RT Residential Townhouse Zone
	RA Residential Apartment Zone
	RM Residential Mobile Home Zone
	RO Residential Office Zone
	DC Downtown Core Commercial Zone
	HC Highway Commercial Zone
	NC Neighbourhood Commercial Zone
	MC Marine Commercial Zone
	M1 Industrial Zone
	M2 Industrial Zone
	I Institutional Zone
	OS Open Space Zone
	RU Rural Zone
	EP Environmental Protection Zone
	Parking Exemption Area

This consolidated copy is provided for convenience only. If necessary the original may be referred to in the office of the Town Clerk.

The base data on this map is provided for convenience only. The Town of Midland is not responsible for any deficiency or inaccuracy in the base data and will not accept any liability whatsoever therefore. The reproduction of the base data in whole or in part, by any means is prohibited without the prior written permission of the Town of Midland.

Revision Date: March 22, 2024  
Created By: Town of Midland Planning and Building Services



Township of Tiny

Wilson Rd.

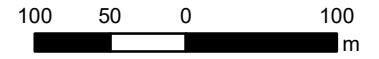
RU

# Town of Midland

## Schedule A

### Zoning By-law 2004-90, as amended

#### Map 21



1:5,000

#### Legend

R1	Residential Zone
R2	Residential Zone
R3	Residential Zone
R4	Residential Zone
R5	Residential Zone
RT	Residential Townhouse Zone
RA	Residential Apartment Zone
RM	Residential Mobile Home Zone
RO	Residential Office Zone
DC	Downtown Core Commercial Zone
HC	Highway Commercial Zone
NC	Neighbourhood Commercial Zone
MC	Marine Commercial Zone
M1	Industrial Zone
M2	Industrial Zone
I	Institutional Zone
OS	Open Space Zone
RU	Rural Zone
EP	Environmental Protection Zone
	Parking Exemption Area

This consolidated copy is provided for convenience only. If necessary the original may be referred to in the office of the Town Clerk.

The base data on this map is provided for convenience only. The Town of Midland is not responsible for any deficiency or inaccuracy in the base data and will not accept any liability whatsoever therefore. The reproduction of the base data in whole or in part, by any means is prohibited without the prior written permission of the Town of Midland.

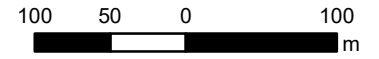
Revision Date: March 22, 2024  
Created By: Town of Midland Planning and Building Services

# Town of Midland

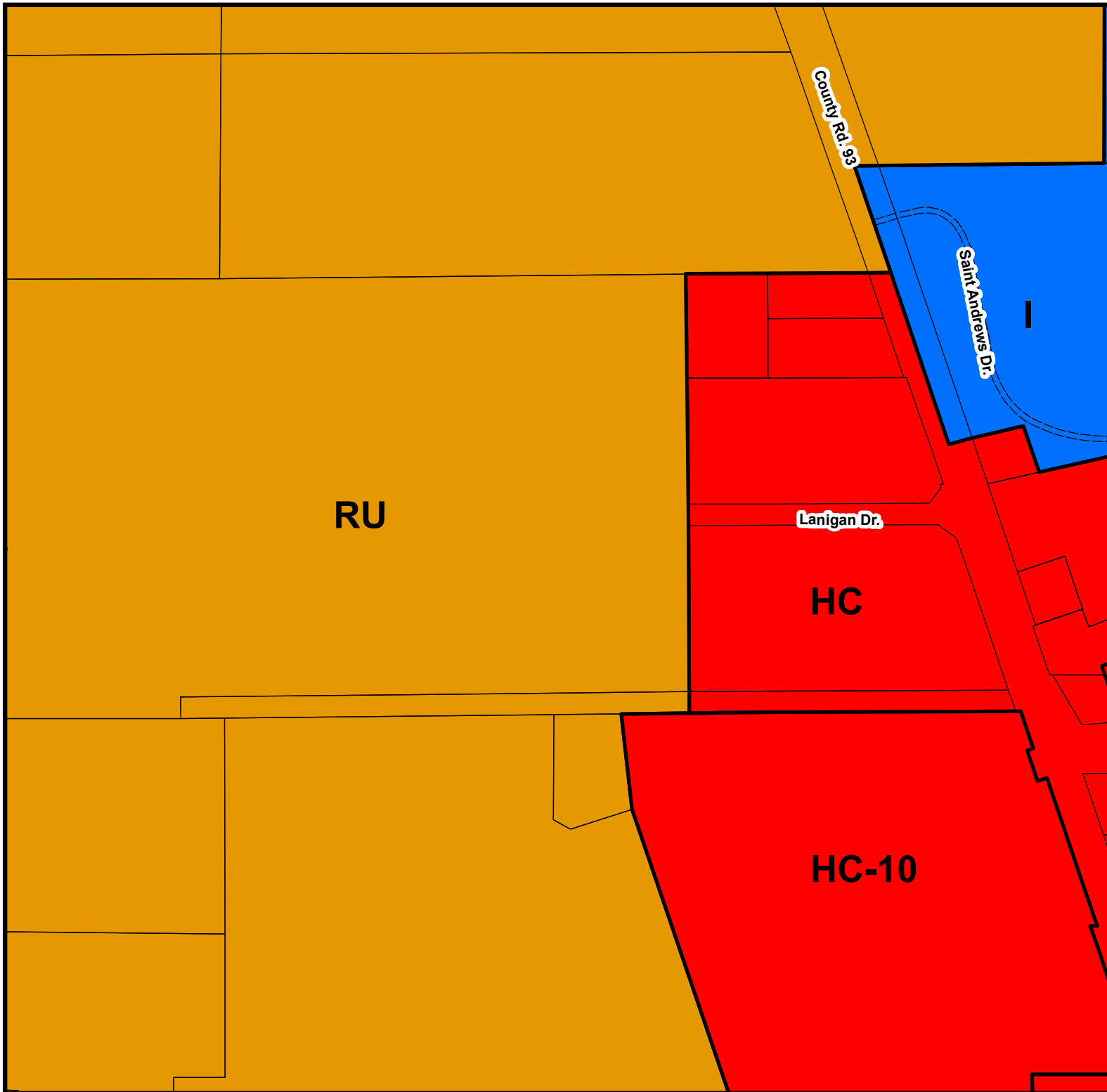
## Schedule A

### Zoning By-law 2004-90, as amended

Map 22



1:5,000



Legend	
<span style="background-color: #f0f0f0; border: 1px solid black; padding: 2px;">R1</span>	Residential Zone
<span style="background-color: #ffff00; border: 1px solid black; padding: 2px;">R2</span>	Residential Zone
<span style="background-color: #ffff00; border: 1px solid black; padding: 2px;">R3</span>	Residential Zone
<span style="background-color: #ffff00; border: 1px solid black; padding: 2px;">R4</span>	Residential Zone
<span style="background-color: #f0f0f0; border: 1px solid black; padding: 2px;">R5</span>	Residential Zone
<span style="background-color: #d3d3d3; border: 1px solid black; padding: 2px;">RT</span>	Residential Townhouse Zone
<span style="background-color: #d3d3d3; border: 1px solid black; padding: 2px;">RA</span>	Residential Apartment Zone
<span style="background-color: #ffff00; border: 1px solid black; padding: 2px;">RM</span>	Residential Mobile Home Zone
<span style="background-color: #ffff00; border: 1px solid black; padding: 2px;">RO</span>	Residential Office Zone
<span style="background-color: #800000; border: 1px solid black; padding: 2px;">DC</span>	Downtown Core Commercial Zone
<span style="background-color: #ff0000; border: 1px solid black; padding: 2px;">HC</span>	Highway Commercial Zone
<span style="background-color: #ff0000; border: 1px solid black; padding: 2px;">NC</span>	Neighbourhood Commercial Zone
<span style="background-color: #800000; border: 1px solid black; padding: 2px;">MC</span>	Marine Commercial Zone
<span style="background-color: #ff00ff; border: 1px solid black; padding: 2px;">M1</span>	Industrial Zone
<span style="background-color: #800080; border: 1px solid black; padding: 2px;">M2</span>	Industrial Zone
<span style="background-color: #0000ff; border: 1px solid black; padding: 2px;">I</span>	Institutional Zone
<span style="background-color: #00ff00; border: 1px solid black; padding: 2px;">OS</span>	Open Space Zone
<span style="background-color: #ffff00; border: 1px solid black; padding: 2px;">RU</span>	Rural Zone
<span style="background-color: #008000; border: 1px solid black; padding: 2px;">EP</span>	Environmental Protection Zone
	Parking Exemption Area

This consolidated copy is provided for convenience only. If necessary the original may be referred to in the office of the Town Clerk.

The base data on this map is provided for convenience only. The Town of Midland is not responsible for any deficiency or inaccuracy in the base data and will not accept any liability whatsoever therefore. The reproduction of the base data in whole or in part, by any means is prohibited without the prior written permission of the Town of Midland.

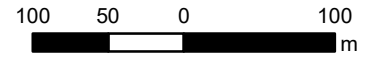
Revision Date: March 22, 2024  
Created By: Town of Midland Planning and Building Services

# Town of Midland

## Schedule A

### Zoning By-law 2004-90, as amended

Map 23



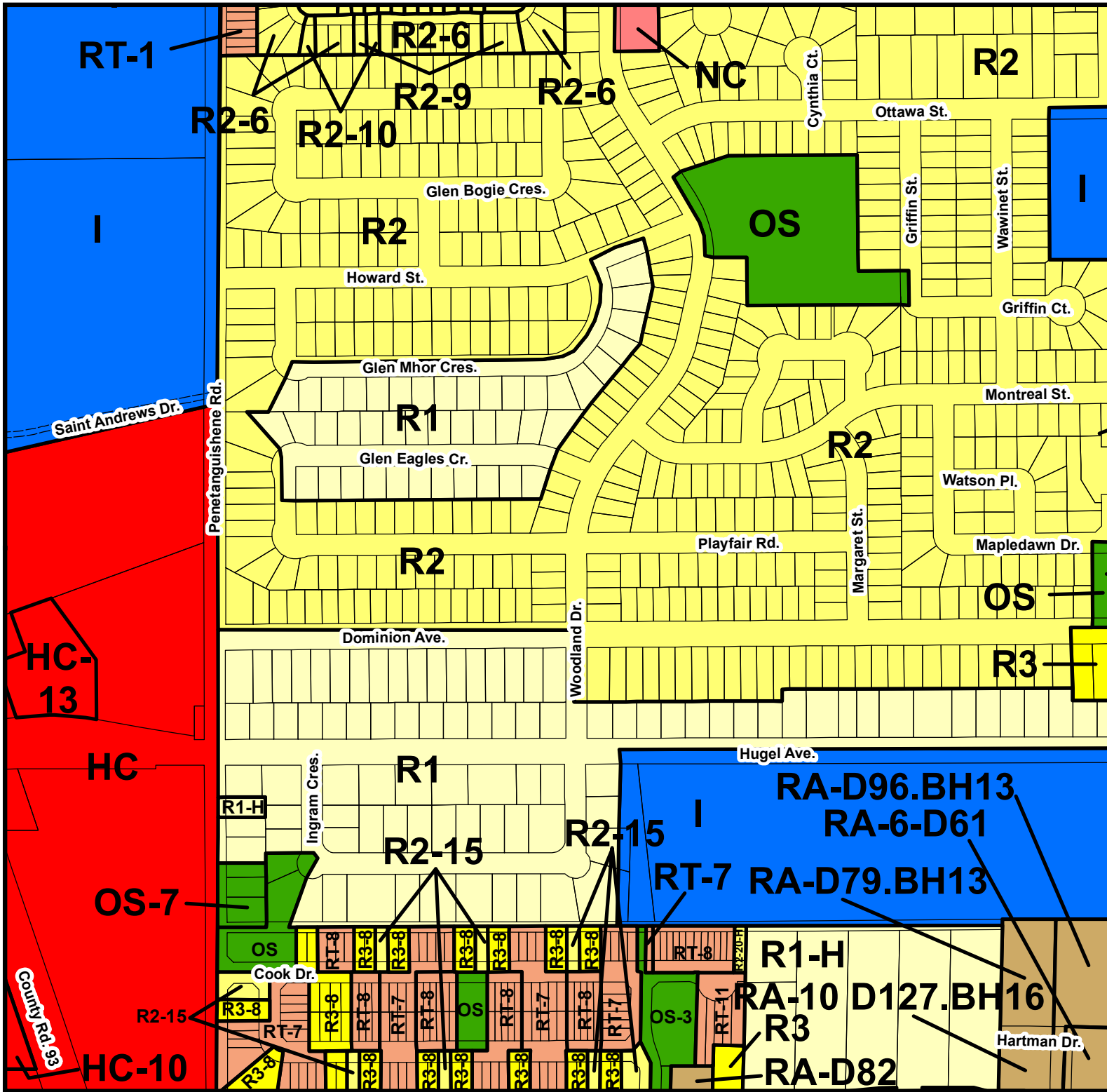
1:5,000

Legend	
	R1 Residential Zone
	R2 Residential Zone
	R3 Residential Zone
	R4 Residential Zone
	R5 Residential Zone
	RT Residential Townhouse Zone
	RA Residential Apartment Zone
	RM Residential Mobile Home Zone
	RO Residential Office Zone
	DC Downtown Core Commercial Zone
	HC Highway Commercial Zone
	NC Neighbourhood Commercial Zone
	MC Marine Commercial Zone
	M1 Industrial Zone
	M2 Industrial Zone
	I Institutional Zone
	OS Open Space Zone
	RU Rural Zone
	EP Environmental Protection Zone
	Parking Exemption Area

This consolidated copy is provided for convenience only. If necessary the original may be referred to in the office of the Town Clerk.

The base data on this map is provided for convenience only. The Town of Midland is not responsible for any deficiency or inaccuracy in the base data and will not accept any liability whatsoever therefore. The reproduction of the base data in whole or in part, by any means is prohibited without the prior written permission of the Town of Midland.

Revision Date: March 22, 2024  
Created By: Town of Midland Planning and Building Services



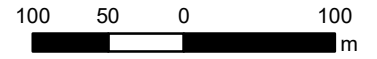


# Town of Midland

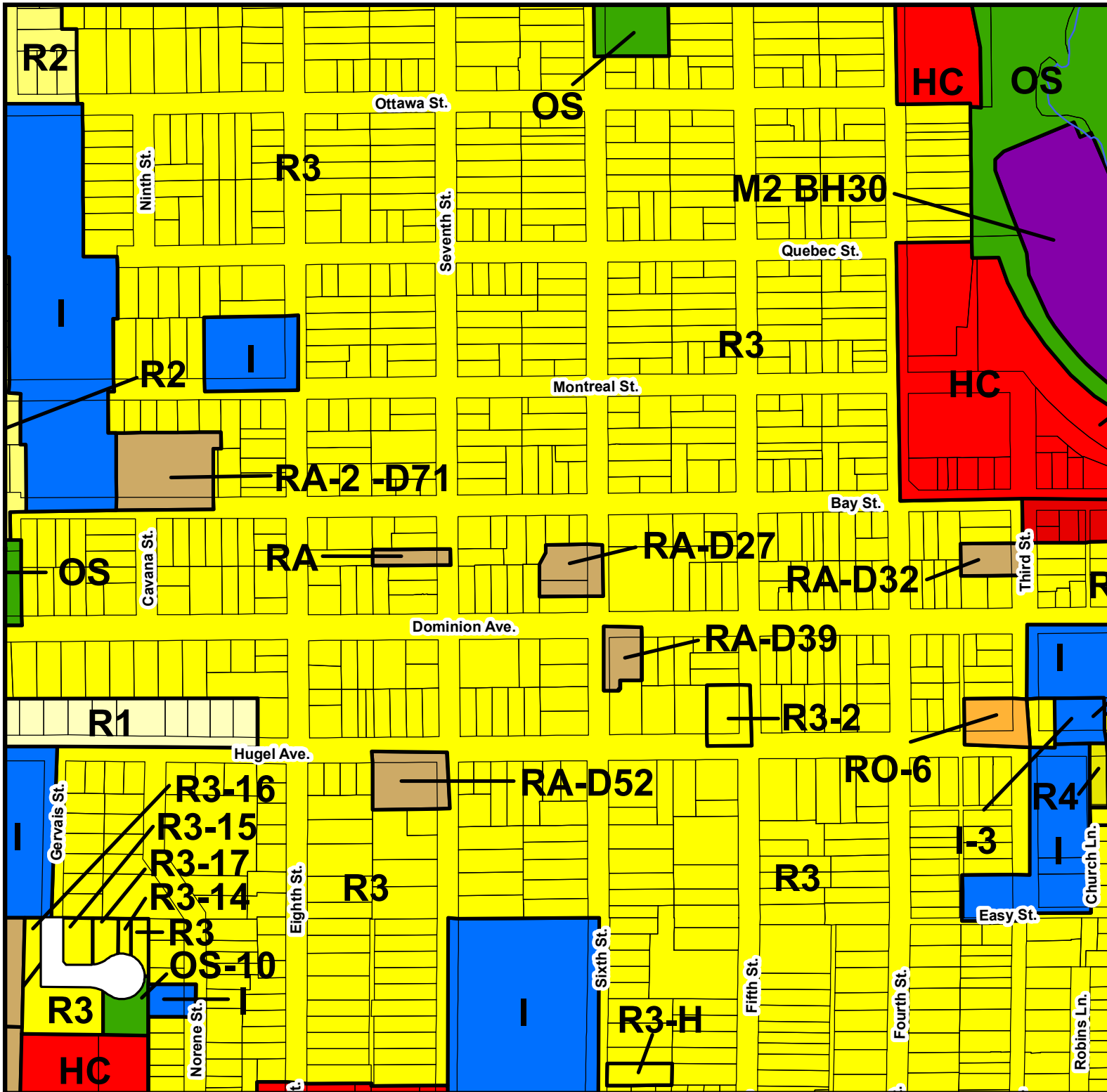
## Schedule A

### Zoning By-law 2004-90, as amended

Map 24



1:5,000



Legend	
	R1 Residential Zone
	R2 Residential Zone
	R3 Residential Zone
	R4 Residential Zone
	R5 Residential Zone
	RT Residential Townhouse Zone
	RA Residential Apartment Zone
	RM Residential Mobile Home Zone
	RO Residential Office Zone
	DC Downtown Core Commercial Zone
	HC Highway Commercial Zone
	NC Neighbourhood Commercial Zone
	MC Marine Commercial Zone
	M1 Industrial Zone
	M2 Industrial Zone
	I Institutional Zone
	OS Open Space Zone
	RU Rural Zone
	EP Environmental Protection Zone
	Parking Exemption Area

This consolidated copy is provided for convenience only. If necessary the original may be referred to in the office of the Town Clerk.

The base data on this map is provided for convenience only. The Town of Midland is not responsible for any deficiency or inaccuracy in the base data and will not accept any liability whatsoever therefore. The reproduction of the base data in whole or in part, by any means is prohibited without the prior written permission of the Town of Midland.

Revision Date: March 22, 2024  
Created By: Town of Midland Planning and Building Services

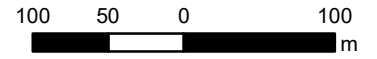
# Town of Midland

## Schedule A

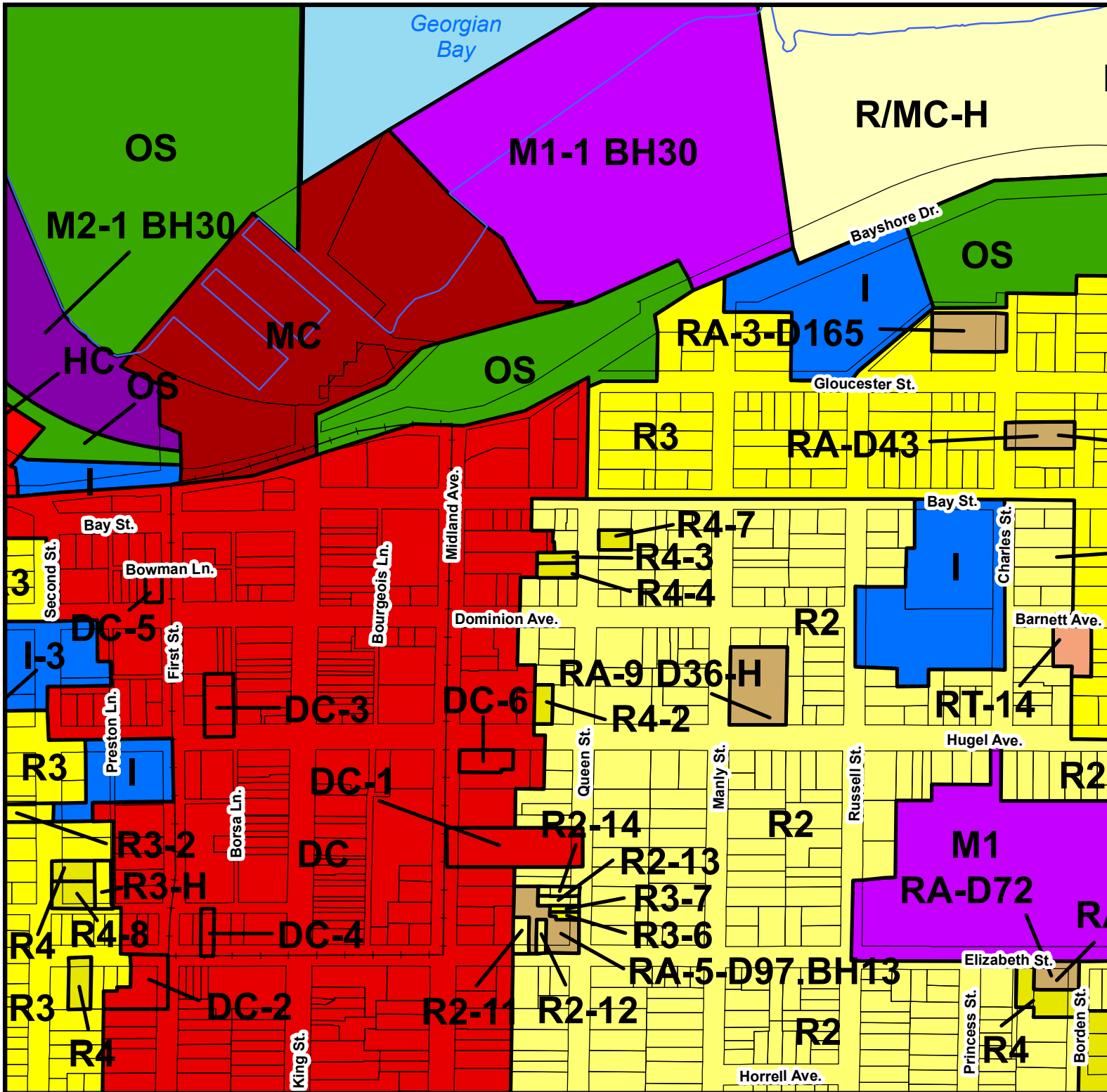
### Zoning By-law 2004-90,

#### as amended

Map 25



1:5,000



Legend	
	R1 Residential Zone
	R2 Residential Zone
	R3 Residential Zone
	R4 Residential Zone
	R5 Residential Zone
	RT Residential Townhouse Zone
	RA Residential Apartment Zone
	RM Residential Mobile Home Zone
	RO Residential Office Zone
	DC Downtown Core Commercial Zone
	HC Highway Commercial Zone
	NC Neighbourhood Commercial Zone
	MC Marine Commercial Zone
	M1 Industrial Zone
	M2 Industrial Zone
	I Institutional Zone
	OS Open Space Zone
	RU Rural Zone
	EP Environmental Protection Zone
	Parking Exemption Area

This consolidated copy is provided for convenience only. If necessary the original may be referred to in the office of the Town Clerk.

The base data on this map is provided for convenience only. The Town of Midland is not responsible for any deficiency or inaccuracy in the base data and will not accept any liability whatsoever therefore. The reproduction of the base data in whole or in part, by any means is prohibited without the prior written permission of the Town of Midland.

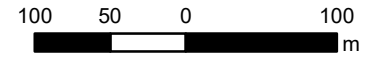
Revision Date: March 22, 2024  
 Created By: Town of Midland Planning and Building Services

# Town of Midland

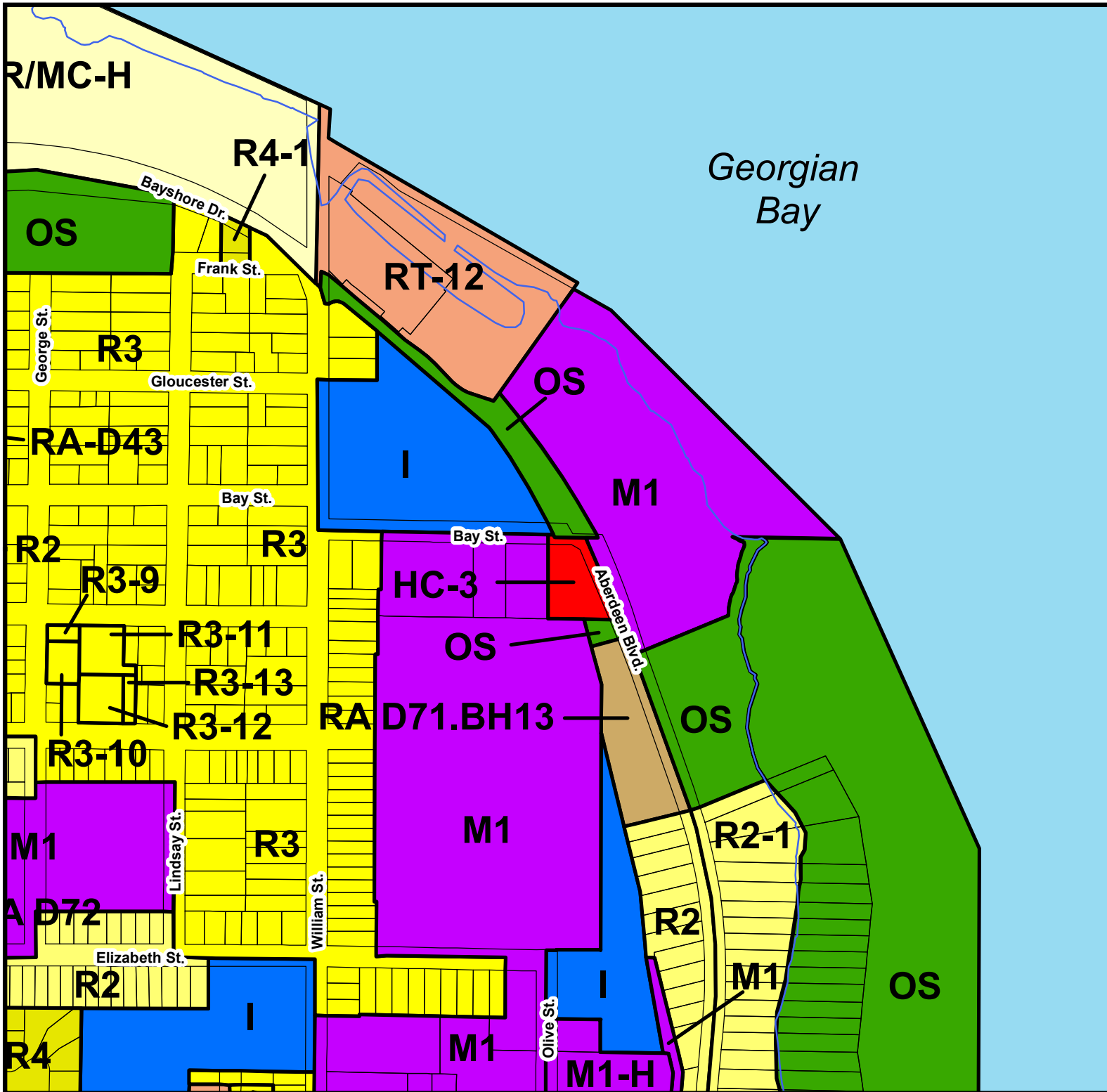
## Schedule A

### Zoning By-law 2004-90, as amended

Map 26



1:5,000



Legend	
	R1 Residential Zone
	R2 Residential Zone
	R3 Residential Zone
	R4 Residential Zone
	R5 Residential Zone
	RT Residential Townhouse Zone
	RA Residential Apartment Zone
	RM Residential Mobile Home Zone
	RO Residential Office Zone
	DC Downtown Core Commercial Zone
	HC Highway Commercial Zone
	NC Neighbourhood Commercial Zone
	MC Marine Commercial Zone
	M1 Industrial Zone
	M2 Industrial Zone
	I Institutional Zone
	OS Open Space Zone
	RU Rural Zone
	EP Environmental Protection Zone
	Parking Exemption Area

This consolidated copy is provided for convenience only. If necessary the original may be referred to in the office of the Town Clerk.

The base data on this map is provided for convenience only. The Town of Midland is not responsible for any deficiency or inaccuracy in the base data and will not accept any liability whatsoever therefore. The reproduction of the base data in whole or in part, by any means is prohibited without the prior written permission of the Town of Midland.

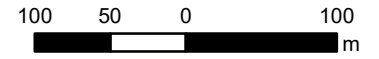
Revision Date: March 22, 2024  
Created By: Town of Midland Planning and Building Services

# Town of Midland

## Schedule A

### Zoning By-law 2004-90, as amended

Map 27



1:5,000

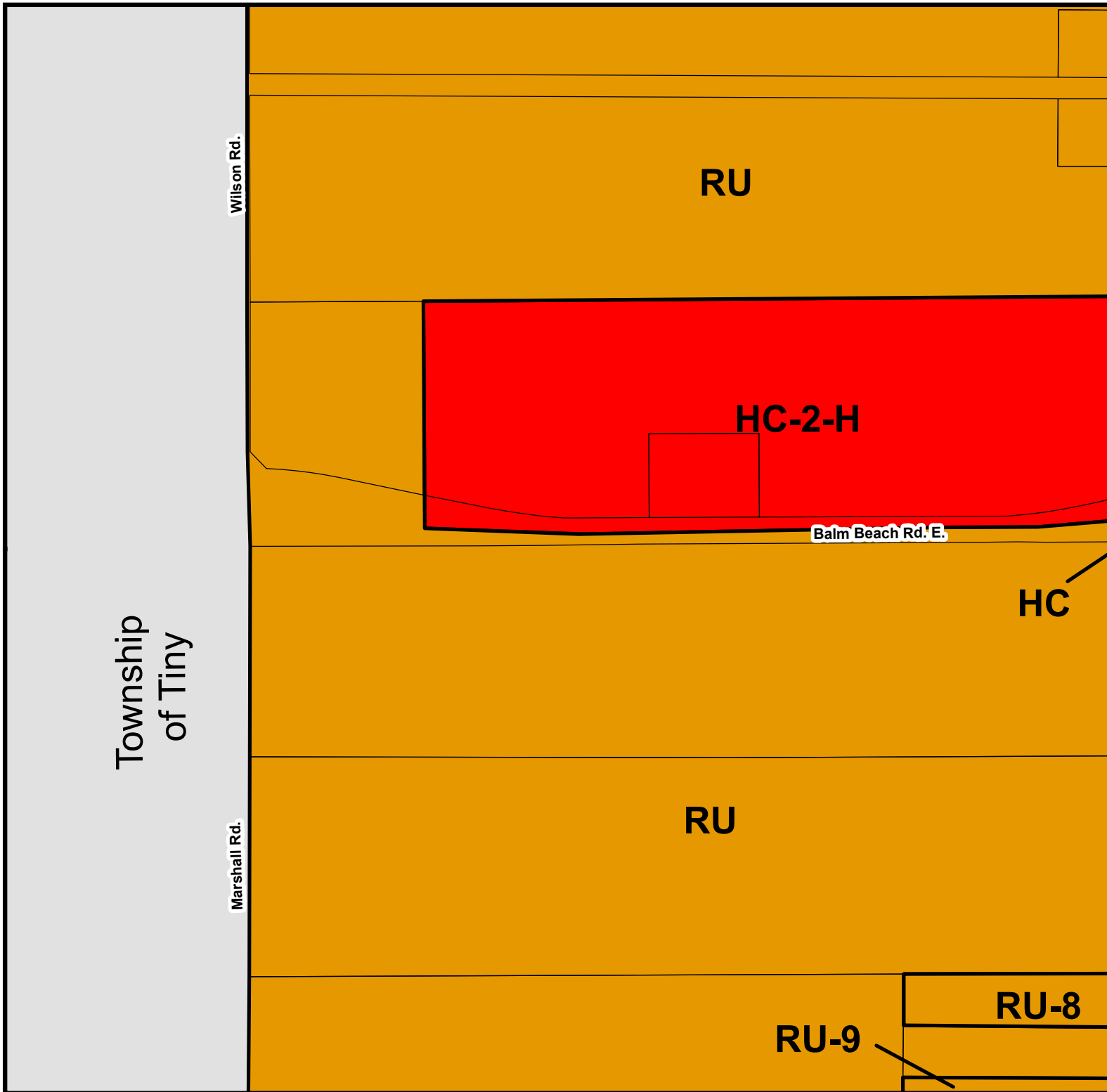
#### Legend

<b>R1</b>	Residential Zone
<b>R2</b>	Residential Zone
<b>R3</b>	Residential Zone
<b>R4</b>	Residential Zone
<b>R5</b>	Residential Zone
<b>RT</b>	Residential Townhouse Zone
<b>RA</b>	Residential Apartment Zone
<b>RM</b>	Residential Mobile Home Zone
<b>RO</b>	Residential Office Zone
<b>DC</b>	Downtown Core Commercial Zone
<b>HC</b>	Highway Commercial Zone
<b>NC</b>	Neighbourhood Commercial Zone
<b>MC</b>	Marine Commercial Zone
<b>M1</b>	Industrial Zone
<b>M2</b>	Industrial Zone
<b>I</b>	Institutional Zone
<b>OS</b>	Open Space Zone
<b>RU</b>	Rural Zone
<b>EP</b>	Environmental Protection Zone
	Parking Exemption Area

This consolidated copy is provided for convenience only. If necessary the original may be referred to in the office of the Town Clerk.

The base data on this map is provided for convenience only. The Town of Midland is not responsible for any deficiency or inaccuracy in the base data and will not accept any liability whatsoever therefore. The reproduction of the base data in whole or in part, by any means is prohibited without the prior written permission of the Town of Midland.

Revision Date: March 22, 2024  
Created By: Town of Midland Planning and Building Services



Township of Tiny

Wilson Rd.

Marshall Rd.

RU

HC-2-H

Balm Beach Rd. E.

HC

RU

RU-9

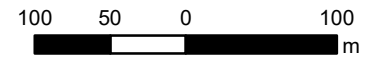
RU-8

# Town of Midland

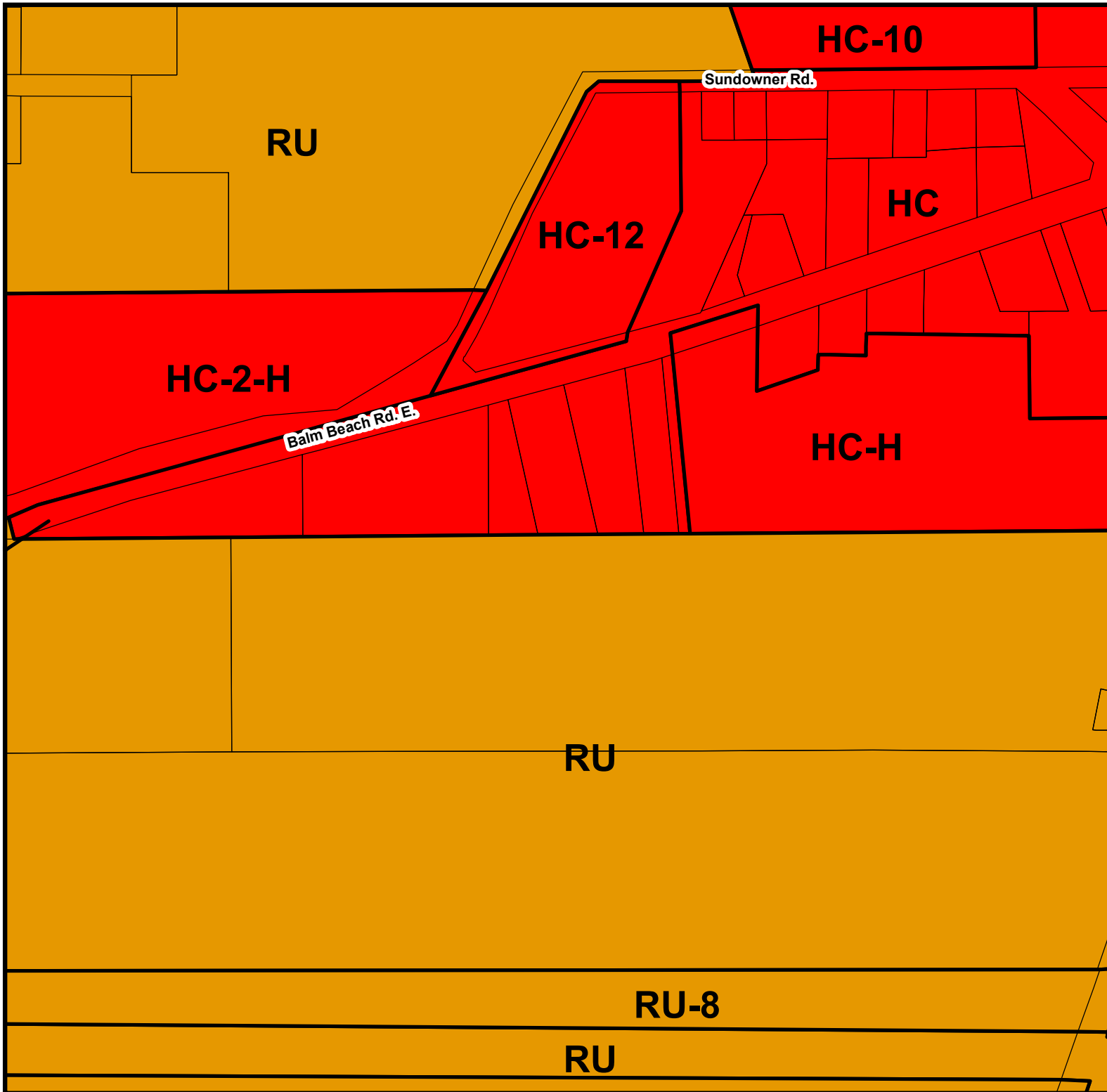
## Schedule A

### Zoning By-law 2004-90, as amended

Map 28



1:5,000



#### Legend

R1	Residential Zone
R2	Residential Zone
R3	Residential Zone
R4	Residential Zone
R5	Residential Zone
RT	Residential Townhouse Zone
RA	Residential Apartment Zone
RM	Residential Mobile Home Zone
RO	Residential Office Zone
DC	Downtown Core Commercial Zone
HC	Highway Commercial Zone
NC	Neighbourhood Commercial Zone
MC	Marine Commercial Zone
M1	Industrial Zone
M2	Industrial Zone
I	Institutional Zone
OS	Open Space Zone
RU	Rural Zone
EP	Environmental Protection Zone
	Parking Exemption Area

This consolidated copy is provided for convenience only. If necessary the original may be referred to in the office of the Town Clerk.

The base data on this map is provided for convenience only. The Town of Midland is not responsible for any deficiency or inaccuracy in the base data and will not accept any liability whatsoever therefore. The reproduction of the base data in whole or in part, by any means is prohibited without the prior written permission of the Town of Midland.

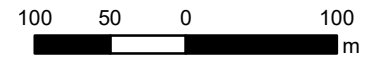
Revision Date: March 22, 2024  
Created By: Town of Midland Planning and Building Services

# Town of Midland

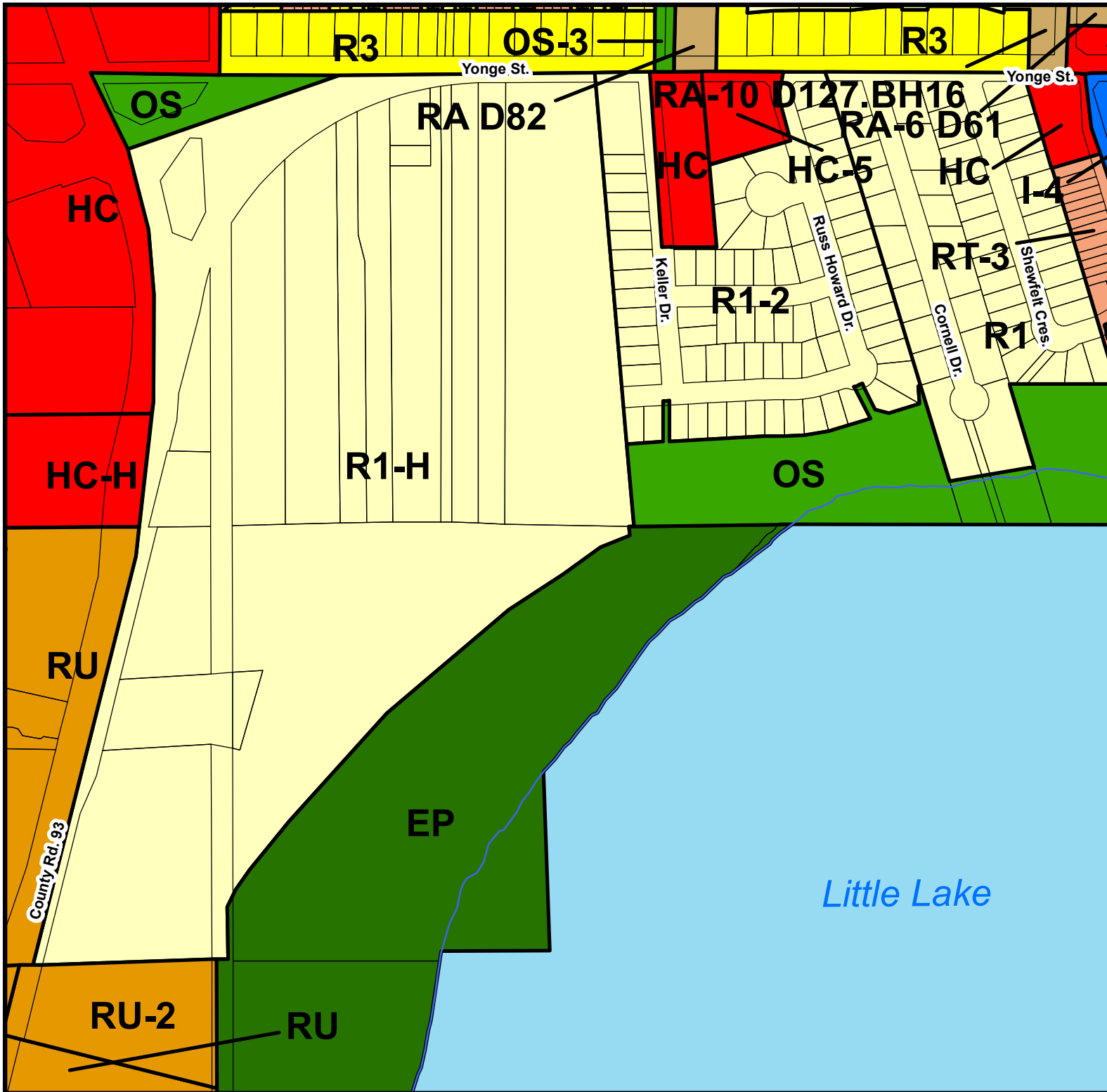
## Schedule A

### Zoning By-law 2004-90, as amended

Map 29



1:5,000



Legend	
	R1 Residential Zone
	R2 Residential Zone
	R3 Residential Zone
	R4 Residential Zone
	R5 Residential Zone
	RT Residential Townhouse Zone
	RA Residential Apartment Zone
	RM Residential Mobile Home Zone
	RO Residential Office Zone
	DC Downtown Core Commercial Zone
	HC Highway Commercial Zone
	NC Neighbourhood Commercial Zone
	MC Marine Commercial Zone
	M1 Industrial Zone
	M2 Industrial Zone
	I Institutional Zone
	OS Open Space Zone
	RU Rural Zone
	EP Environmental Protection Zone
	Parking Exemption Area

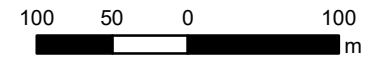
This consolidated copy is provided for convenience only. If necessary the original may be referred to in the office of the Town Clerk.

The base data on this map is provided for convenience only. The Town of Midland is not responsible for any deficiency or inaccuracy in the base data and will not accept any liability whatsoever therefore. The reproduction of the base data in whole or in part, by any means is prohibited without the prior written permission of the Town of Midland.

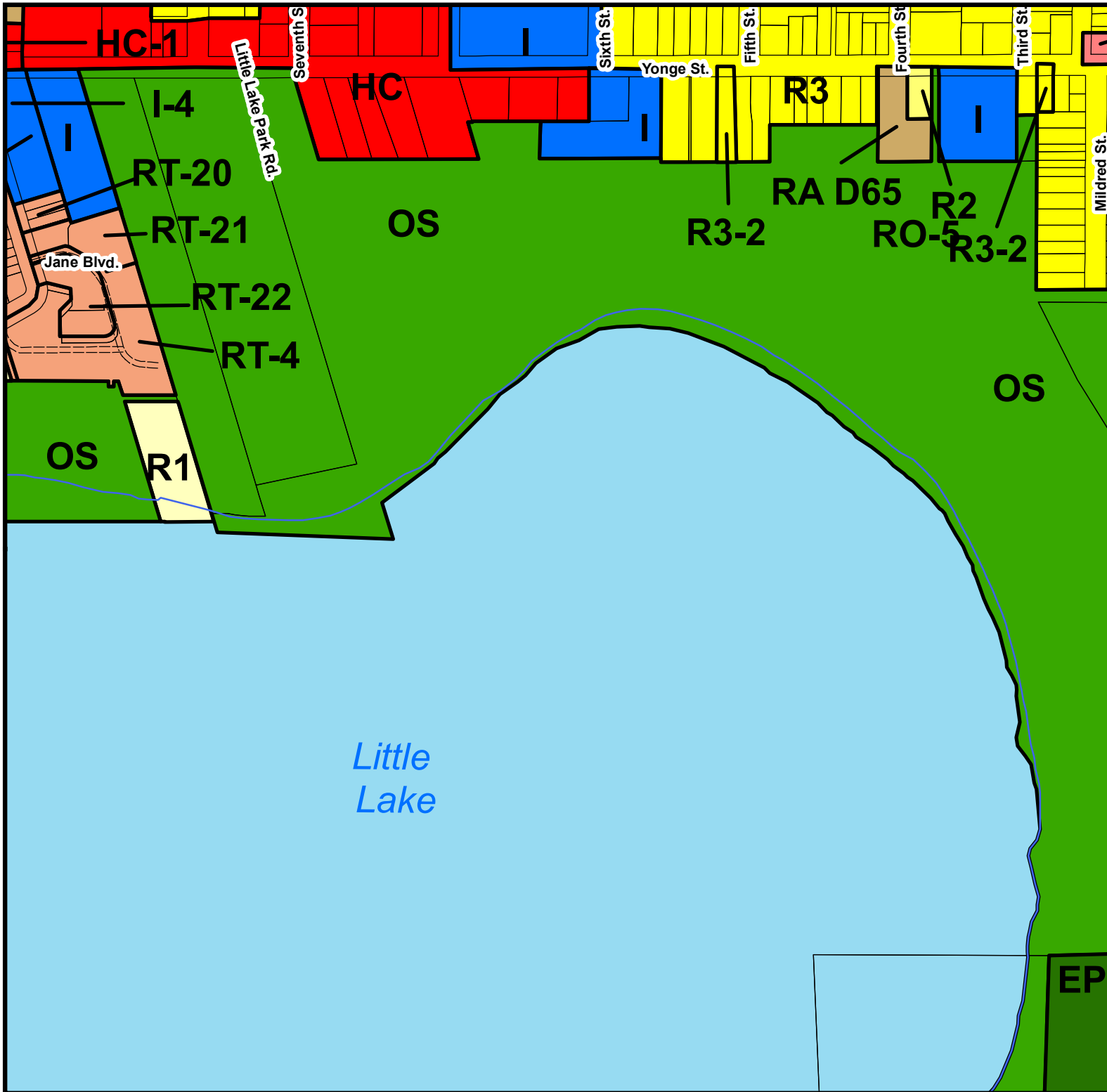
# Town of Midland

Schedule A  
Zoning By-law 2004-90,  
as amended

Map 30



1:5,000



Legend	
<span style="background-color: #ffff00; border: 1px solid black; padding: 2px;">R1</span>	Residential Zone
<span style="background-color: #ffff00; border: 1px solid black; padding: 2px;">R2</span>	Residential Zone
<span style="background-color: #ffff00; border: 1px solid black; padding: 2px;">R3</span>	Residential Zone
<span style="background-color: #ffff00; border: 1px solid black; padding: 2px;">R4</span>	Residential Zone
<span style="background-color: #ffff00; border: 1px solid black; padding: 2px;">R5</span>	Residential Zone
<span style="background-color: #f4a460; border: 1px solid black; padding: 2px;">RT</span>	Residential Townhouse Zone
<span style="background-color: #f4a460; border: 1px solid black; padding: 2px;">RA</span>	Residential Apartment Zone
<span style="background-color: #f4a460; border: 1px solid black; padding: 2px;">RM</span>	Residential Mobile Home Zone
<span style="background-color: #ffff00; border: 1px solid black; padding: 2px;">RO</span>	Residential Office Zone
<span style="background-color: #ff0000; border: 1px solid black; padding: 2px;">DC</span>	Downtown Core Commercial Zone
<span style="background-color: #ff0000; border: 1px solid black; padding: 2px;">HC</span>	Highway Commercial Zone
<span style="background-color: #ff0000; border: 1px solid black; padding: 2px;">NC</span>	Neighbourhood Commercial Zone
<span style="background-color: #ff0000; border: 1px solid black; padding: 2px;">MC</span>	Marine Commercial Zone
<span style="background-color: #ff00ff; border: 1px solid black; padding: 2px;">M1</span>	Industrial Zone
<span style="background-color: #ff00ff; border: 1px solid black; padding: 2px;">M2</span>	Industrial Zone
<span style="background-color: #0000ff; border: 1px solid black; padding: 2px;">I</span>	Institutional Zone
<span style="background-color: #00ff00; border: 1px solid black; padding: 2px;">OS</span>	Open Space Zone
<span style="background-color: #ffff00; border: 1px solid black; padding: 2px;">RU</span>	Rural Zone
<span style="background-color: #00ff00; border: 1px solid black; padding: 2px;">EP</span>	Environmental Protection Zone
	Parking Exemption Area

This consolidated copy is provided for convenience only. If necessary the original may be referred to in the office of the Town Clerk.

The base data on this map is provided for convenience only. The Town of Midland is not responsible for any deficiency or inaccuracy in the base data and will not accept any liability whatsoever therefore. The reproduction of the base data in whole or in part, by any means is prohibited without the prior written permission of the Town of Midland.

Revision Date: March 22, 2024  
Created By: Town of Midland Planning and Building Services

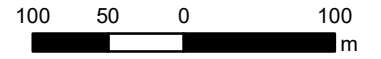
# Town of Midland

## Schedule A

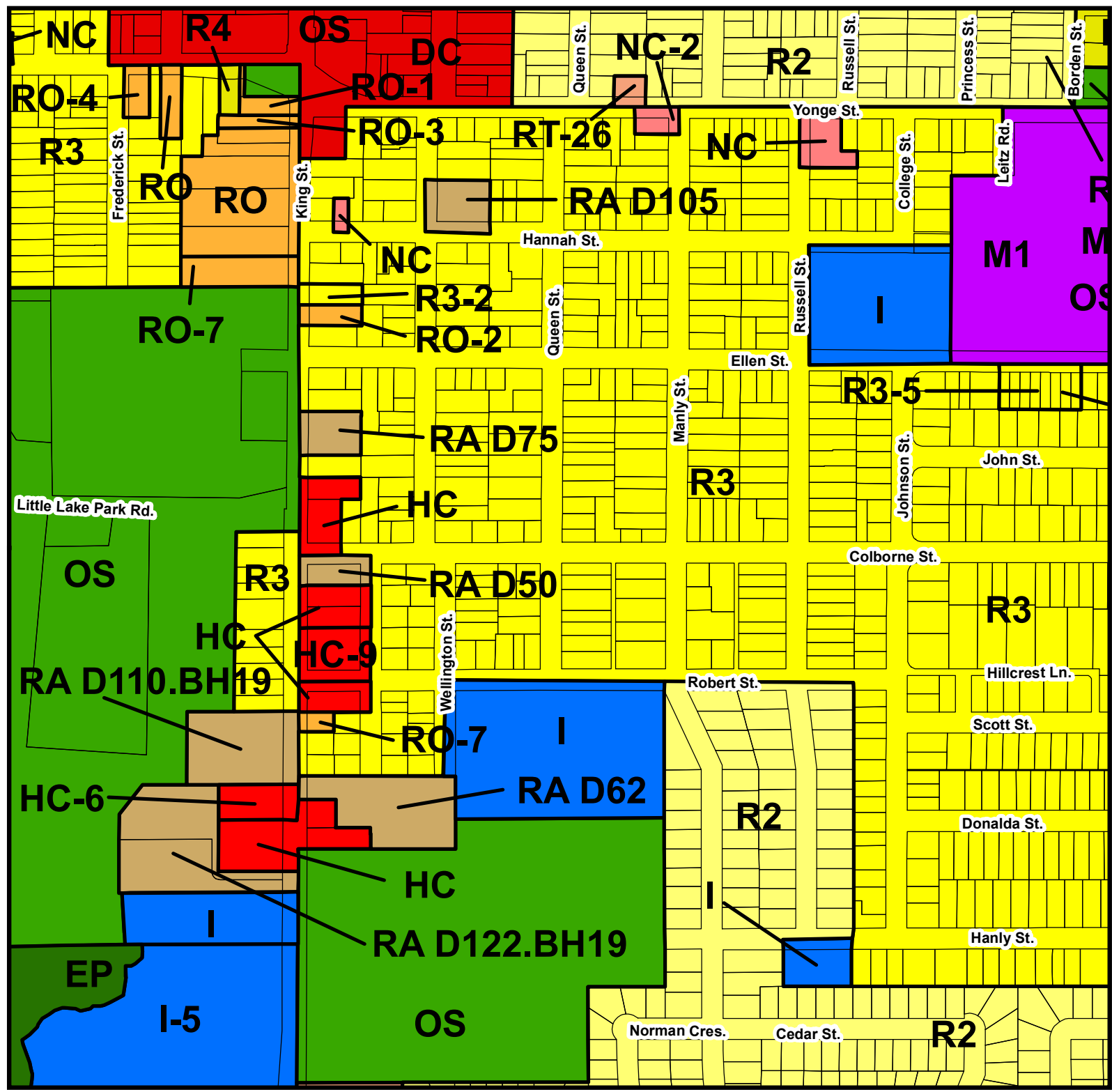
### Zoning By-law 2004-90,

#### as amended

Map 31



1:5,000



Legend	
	R1 Residential Zone
	R2 Residential Zone
	R3 Residential Zone
	R4 Residential Zone
	R5 Residential Zone
	Residential Townhouse Zone
	Residential Apartment Zone
	Residential Mobile Home Zone
	Residential Office Zone
	Downtown Core Commercial Zone
	Highway Commercial Zone
	Neighbourhood Commercial Zone
	Marine Commercial Zone
	Industrial Zone
	Industrial Zone
	Institutional Zone
	Open Space Zone
	Rural Zone
	Environmental Protection Zone
	Parking Exemption Area

This consolidated copy is provided for convenience only. If necessary the original may be referred to in the office of the Town Clerk.

The base data on this map is provided for convenience only. The Town of Midland is not responsible for any deficiency or inaccuracy in the base data and will not accept any liability whatsoever therefore. The reproduction of the base data in whole or in part, by any means is prohibited without the prior written permission of the Town of Midland.

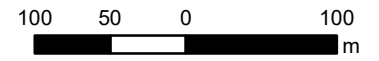


# Town of Midland

## Schedule A

### Zoning By-law 2004-90, as amended

Map 32



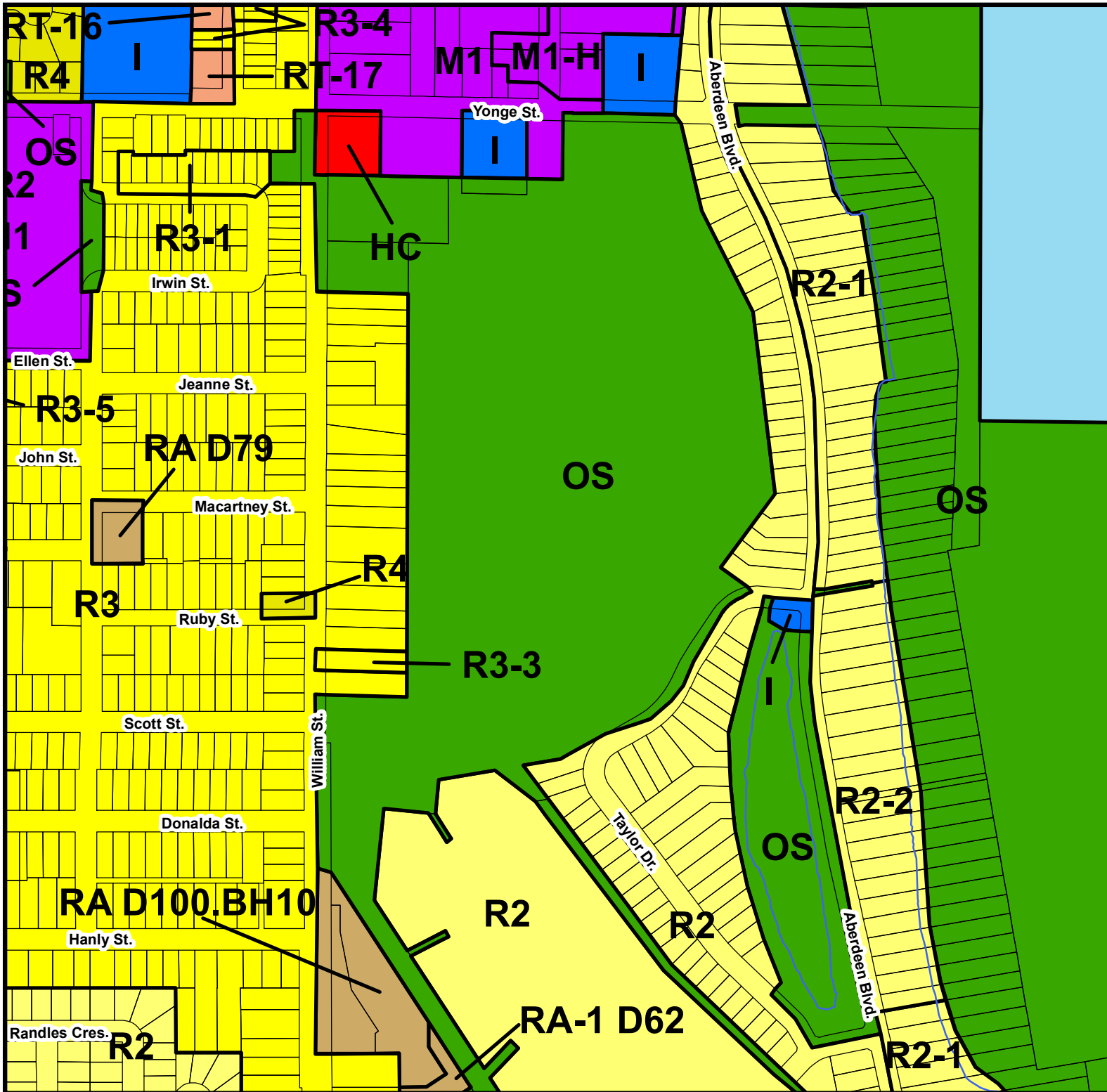
1:5,000

Legend	
	R1 Residential Zone
	R2 Residential Zone
	R3 Residential Zone
	R4 Residential Zone
	R5 Residential Zone
	RT Residential Townhouse Zone
	RA Residential Apartment Zone
	RM Residential Mobile Home Zone
	RO Residential Office Zone
	DC Downtown Core Commercial Zone
	HC Highway Commercial Zone
	NC Neighbourhood Commercial Zone
	MC Marine Commercial Zone
	M1 Industrial Zone
	M2 Industrial Zone
	I Institutional Zone
	OS Open Space Zone
	RU Rural Zone
	EP Environmental Protection Zone
	Parking Exemption Area

This consolidated copy is provided for convenience only. If necessary the original may be referred to in the office of the Town Clerk.

The base data on this map is provided for convenience only. The Town of Midland is not responsible for any deficiency or inaccuracy in the base data and will not accept any liability whatsoever therefore. The reproduction of the base data in whole or in part, by any means is prohibited without the prior written permission of the Town of Midland.

Revision Date: March 22, 2024  
Created By: Town of Midland Planning and Building Services

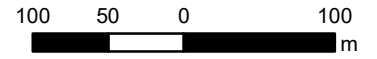


# Town of Midland


## Schedule A

### Zoning By-law 2004-90, as amended

Map 33



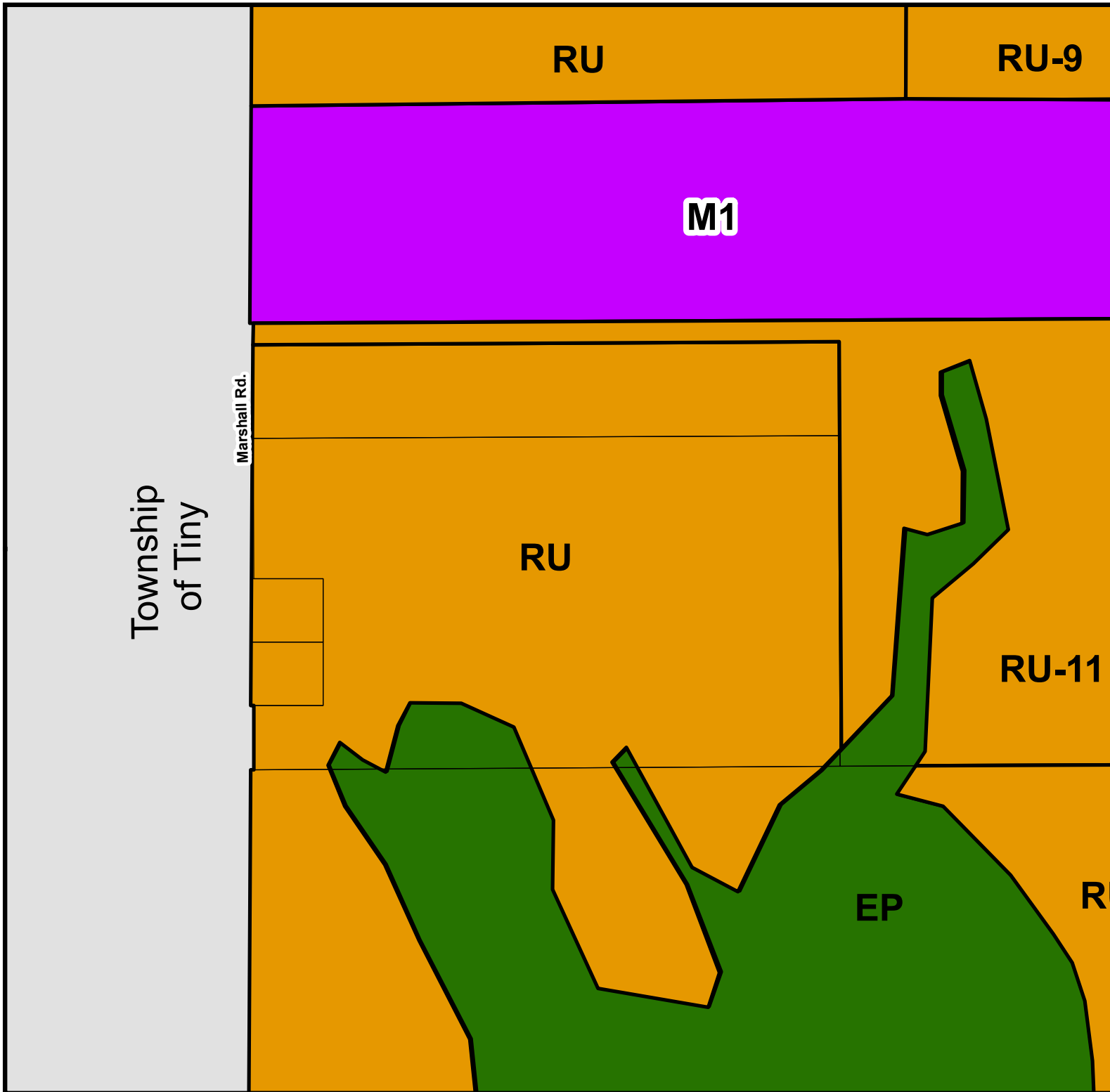
1:5,000

Legend	
<span style="background-color: #f0f0f0; border: 1px solid black; padding: 2px;">R1</span>	Residential Zone
<span style="background-color: #f0f0f0; border: 1px solid black; padding: 2px;">R2</span>	Residential Zone
<span style="background-color: #ffff00; border: 1px solid black; padding: 2px;">R3</span>	Residential Zone
<span style="background-color: #ffff00; border: 1px solid black; padding: 2px;">R4</span>	Residential Zone
<span style="background-color: #f0f0f0; border: 1px solid black; padding: 2px;">R5</span>	Residential Zone
<span style="background-color: #d2b48c; border: 1px solid black; padding: 2px;">RT</span>	Residential Townhouse Zone
<span style="background-color: #d2b48c; border: 1px solid black; padding: 2px;">RA</span>	Residential Apartment Zone
<span style="background-color: #f0f0f0; border: 1px solid black; padding: 2px;">RM</span>	Residential Mobile Home Zone
<span style="background-color: #ffff00; border: 1px solid black; padding: 2px;">RO</span>	Residential Office Zone
<span style="background-color: #ff0000; border: 1px solid black; padding: 2px;">DC</span>	Downtown Core Commercial Zone
<span style="background-color: #ff0000; border: 1px solid black; padding: 2px;">HC</span>	Highway Commercial Zone
<span style="background-color: #ff0000; border: 1px solid black; padding: 2px;">NC</span>	Neighbourhood Commercial Zone
<span style="background-color: #ff0000; border: 1px solid black; padding: 2px;">MC</span>	Marine Commercial Zone
<span style="background-color: #ff00ff; border: 1px solid black; padding: 2px;">M1</span>	Industrial Zone
<span style="background-color: #ff00ff; border: 1px solid black; padding: 2px;">M2</span>	Industrial Zone
<span style="background-color: #0000ff; border: 1px solid black; padding: 2px;">I</span>	Institutional Zone
<span style="background-color: #00ff00; border: 1px solid black; padding: 2px;">OS</span>	Open Space Zone
<span style="background-color: #f0f0f0; border: 1px solid black; padding: 2px;">RU</span>	Rural Zone
<span style="background-color: #008000; border: 1px solid black; padding: 2px;">EP</span>	Environmental Protection Zone
	Parking Exemption Area

This consolidated copy is provided for convenience only. If necessary the original may be referred to in the office of the Town Clerk.

The base data on this map is provided for convenience only. The Town of Midland is not responsible for any deficiency or inaccuracy in the base data and will not accept any liability whatsoever therefore. The reproduction of the base data in whole or in part, by any means is prohibited without the prior written permission of the Town of Midland.

Revision Date: March 22, 2024  
Created By: Town of Midland Planning and Building Services



Township of Tiny

Marshall Rd.

RU

RU-9

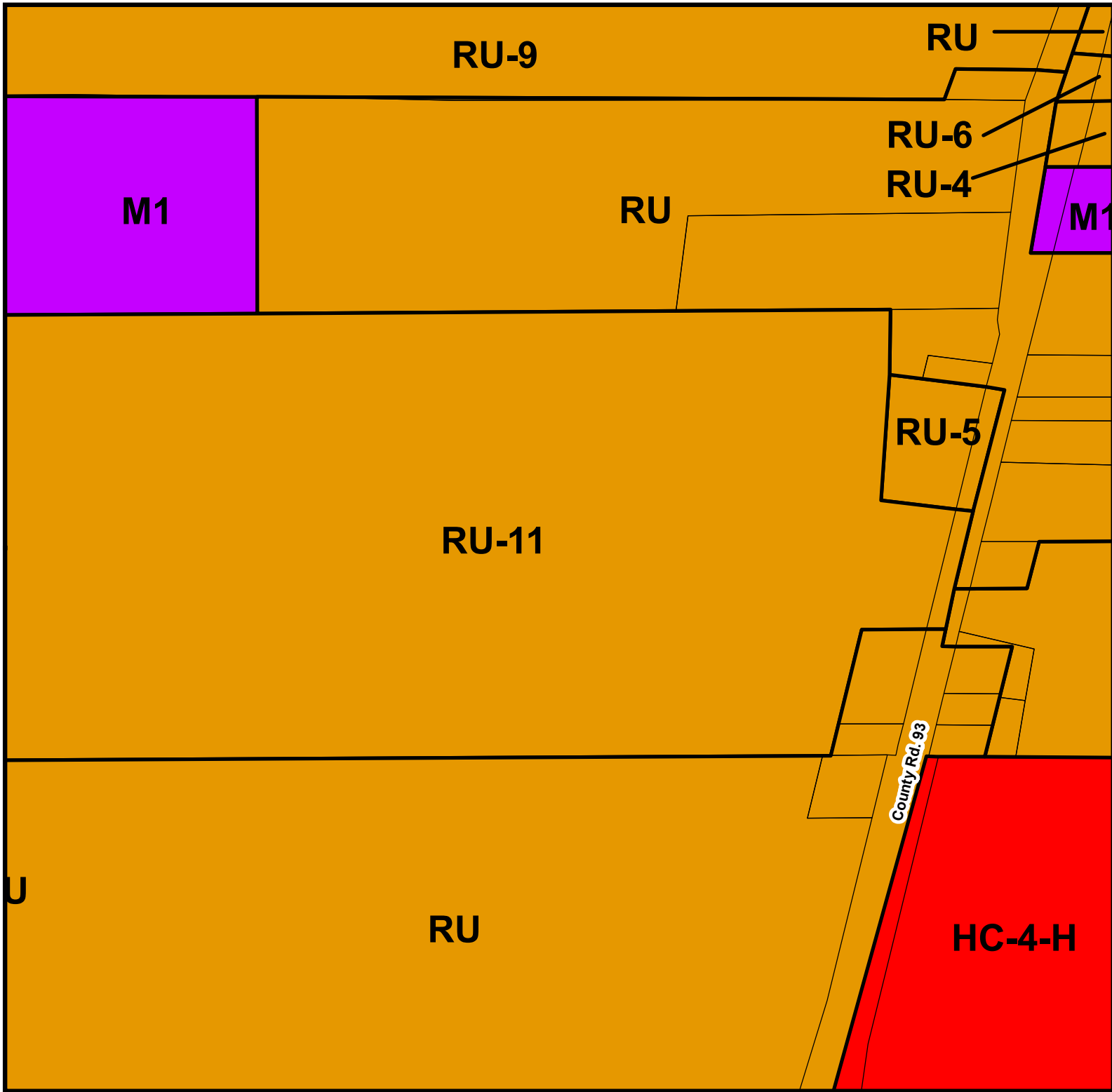
M1

RU

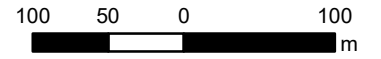
RU-11

EP

RU



**Town of Midland**  
 Schedule A  
 Zoning By-law 2004-90,  
 as amended  
 Map 34



1:5,000

**Legend**

R1	Residential Zone
R2	Residential Zone
R3	Residential Zone
R4	Residential Zone
R5	Residential Zone
RT	Residential Townhouse Zone
RA	Residential Apartment Zone
RM	Residential Mobile Home Zone
RO	Residential Office Zone
DC	Downtown Core Commercial Zone
HC	Highway Commercial Zone
NC	Neighbourhood Commercial Zone
MC	Marine Commercial Zone
M1	Industrial Zone
M2	Industrial Zone
I	Institutional Zone
OS	Open Space Zone
RU	Rural Zone
EP	Environmental Protection Zone
	Parking Exemption Area

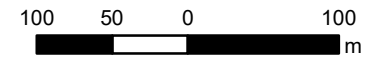
This consolidated copy is provided for convenience only. If necessary the original may be referred to in the office of the Town Clerk.

The base data on this map is provided for convenience only. The Town of Midland is not responsible for any deficiency or inaccuracy in the base data and will not accept any liability whatsoever therefore. The reproduction of the base data in whole or in part, by any means is prohibited without the prior written permission of the Town of Midland.

# Town of Midland

Schedule A  
Zoning By-law 2004-90,  
as amended

Map 35



1:5,000

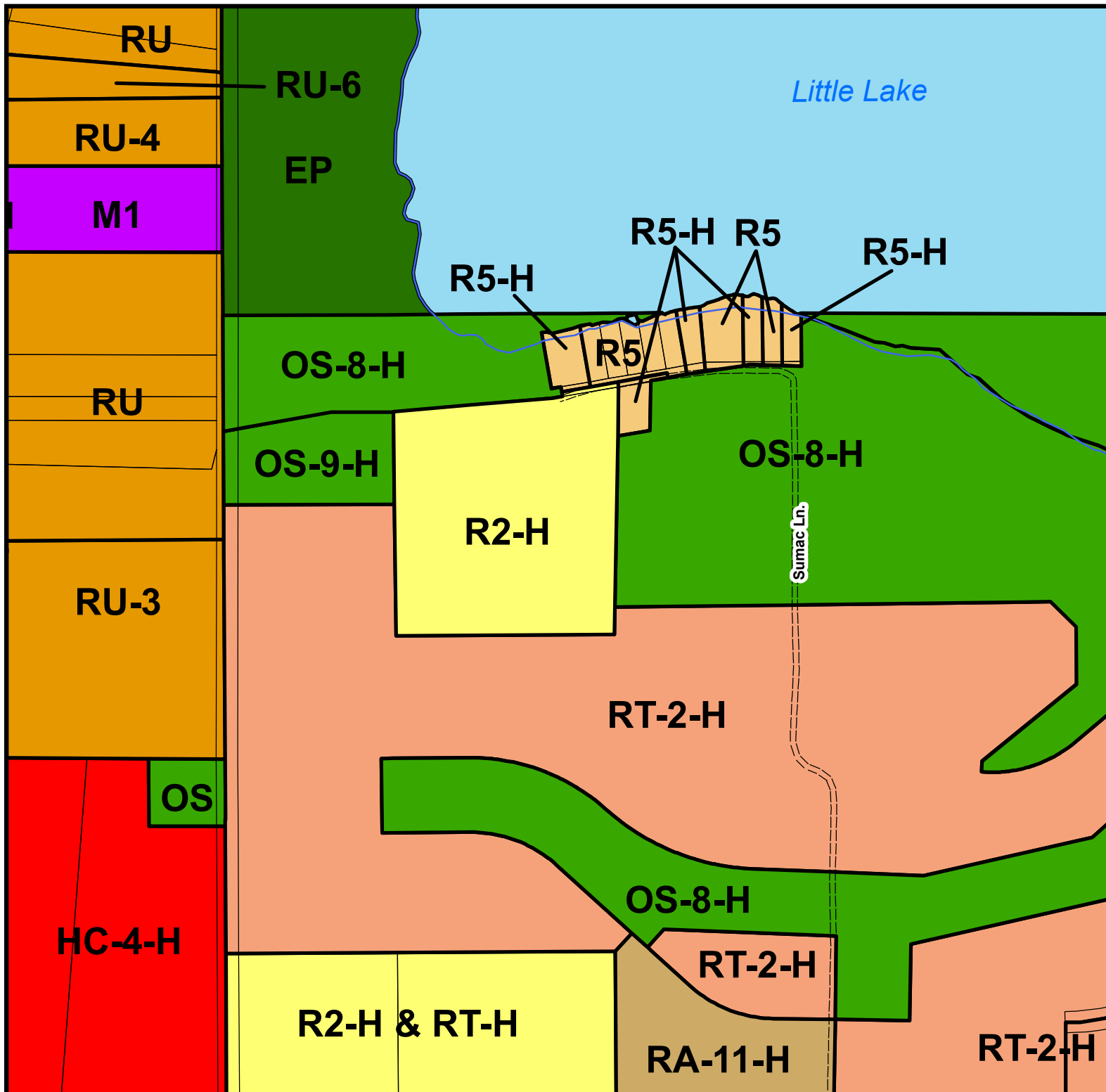
## Legend

R1	Residential Zone
R2	Residential Zone
R3	Residential Zone
R4	Residential Zone
R5	Residential Zone
RT	Residential Townhouse Zone
RA	Residential Apartment Zone
RM	Residential Mobile Home Zone
RO	Residential Office Zone
DC	Downtown Core Commercial Zone
HC	Highway Commercial Zone
NC	Neighbourhood Commercial Zone
MC	Marine Commercial Zone
M1	Industrial Zone
M2	Industrial Zone
I	Institutional Zone
OS	Open Space Zone
RU	Rural Zone
EP	Environmental Protection Zone
	Parking Exemption Area

This consolidated copy is provided for convenience only. If necessary the original may be referred to in the office of the Town Clerk.

The base data on this map is provided for convenience only. The Town of Midland is not responsible for any deficiency or inaccuracy in the base data and will not accept any liability whatsoever therefore. The reproduction of the base data in whole or in part, by any means is prohibited without the prior written permission of the Town of Midland.

Revision Date: March 22, 2024  
Created By: Town of Midland Planning and Building Services

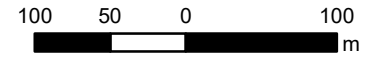


# Town of Midland

## Schedule A

### Zoning By-law 2004-90, as amended

Map 36



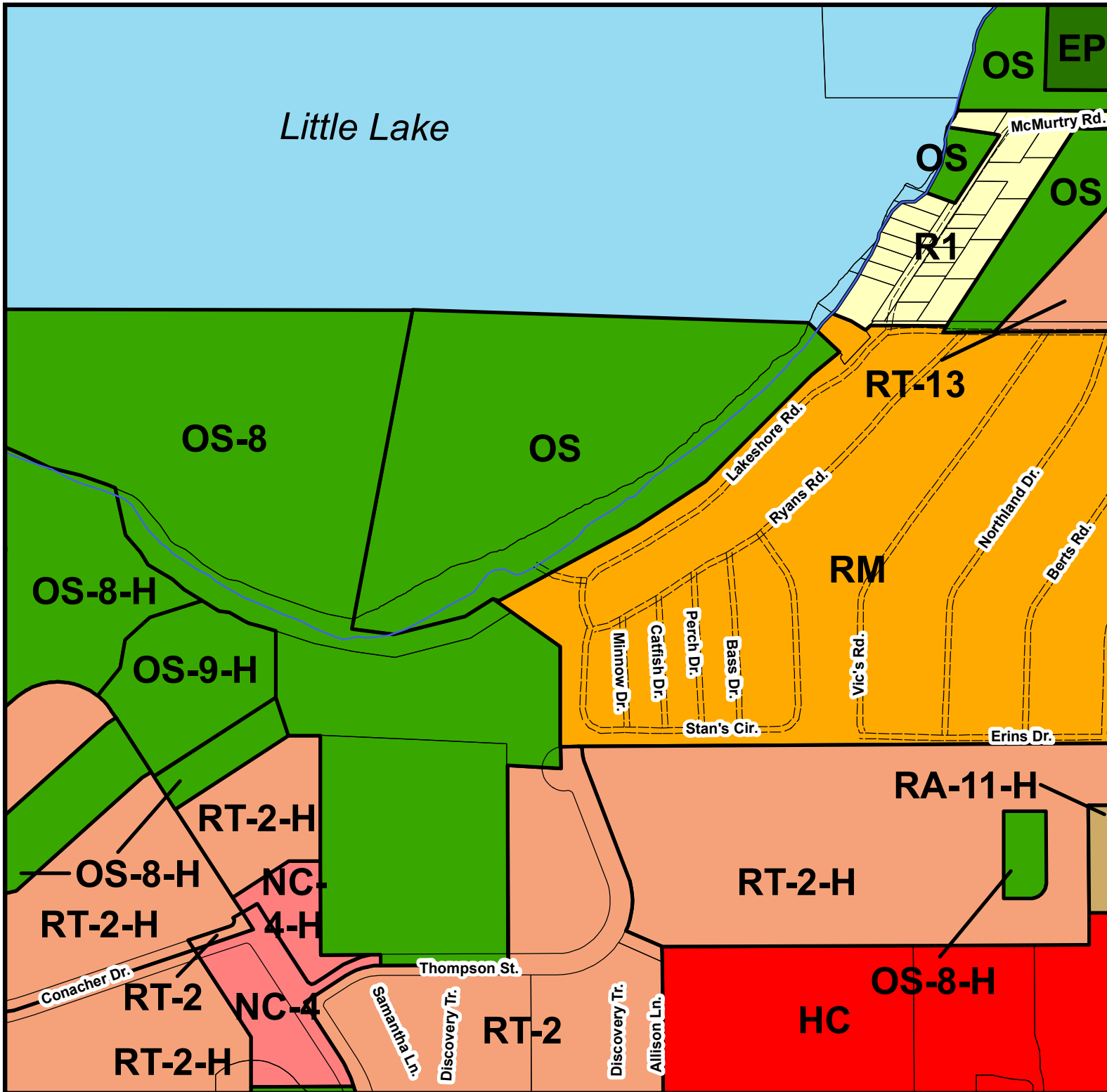
1:5,000

Legend	
	R1 Residential Zone
	R2 Residential Zone
	R3 Residential Zone
	R4 Residential Zone
	R5 Residential Zone
	RT Residential Townhouse Zone
	RA Residential Apartment Zone
	RM Residential Mobile Home Zone
	RO Residential Office Zone
	DC Downtown Core Commercial Zone
	HC Highway Commercial Zone
	NC Neighbourhood Commercial Zone
	MC Marine Commercial Zone
	M1 Industrial Zone
	M2 Industrial Zone
	I Institutional Zone
	OS Open Space Zone
	RU Rural Zone
	EP Environmental Protection Zone
	Parking Exemption Area

This consolidated copy is provided for convenience only. If necessary the original may be referred to in the office of the Town Clerk.

The base data on this map is provided for convenience only. The Town of Midland is not responsible for any deficiency or inaccuracy in the base data and will not accept any liability whatsoever therefore. The reproduction of the base data in whole or in part, by any means is prohibited without the prior written permission of the Town of Midland.

Revision Date: March 22, 2024  
Created By: Town of Midland Planning and Building Services

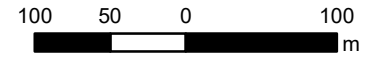


# Town of Midland

## Schedule A

### Zoning By-law 2004-90, as amended

Map 37



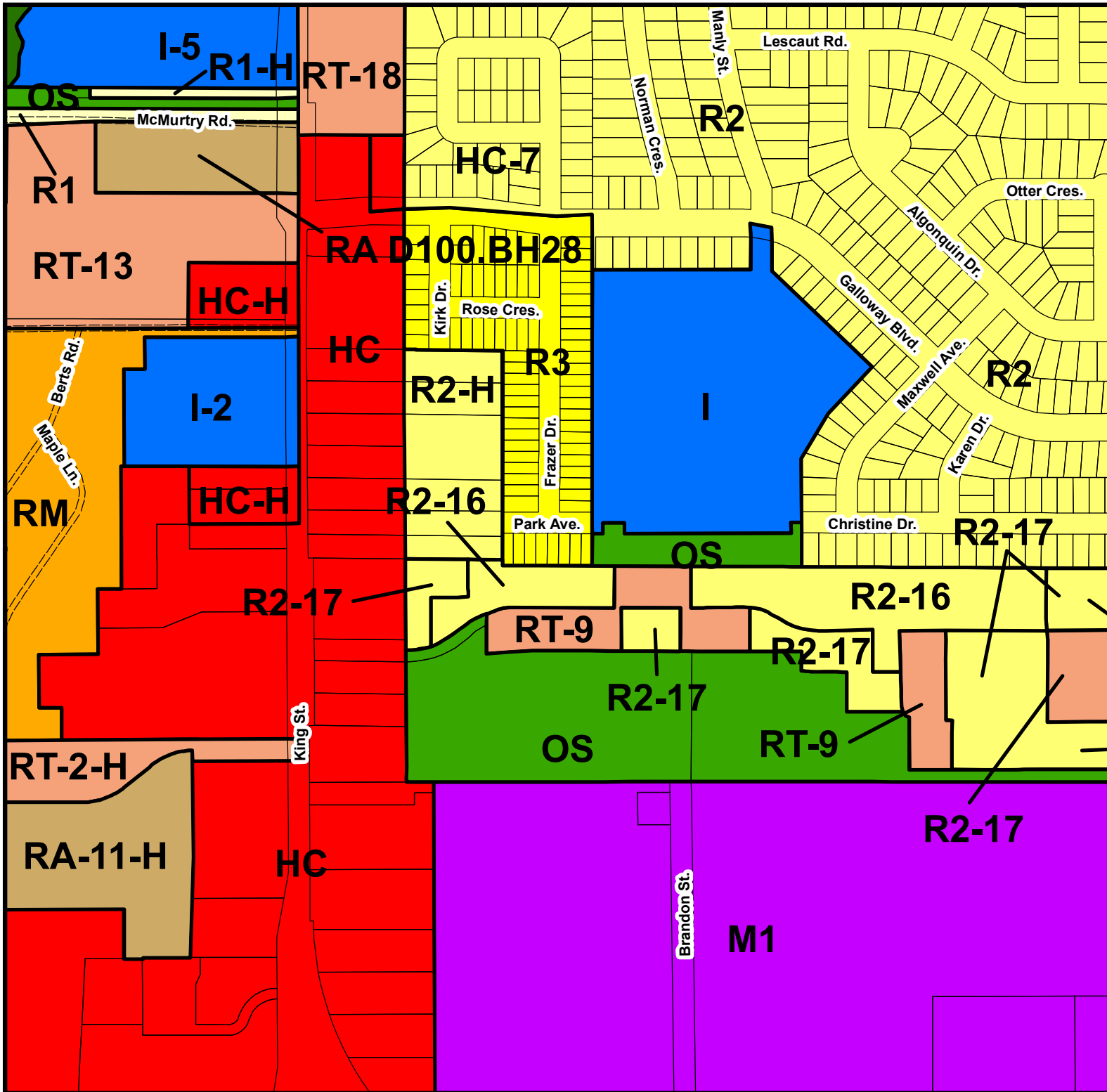
1:5,000

Legend	
	R1 Residential Zone
	R2 Residential Zone
	R3 Residential Zone
	R4 Residential Zone
	R5 Residential Zone
	RT Residential Townhouse Zone
	RA Residential Apartment Zone
	RM Residential Mobile Home Zone
	RO Residential Office Zone
	DC Downtown Core Commercial Zone
	HC Highway Commercial Zone
	NC Neighbourhood Commercial Zone
	MC Marine Commercial Zone
	M1 Industrial Zone
	M2 Industrial Zone
	I Institutional Zone
	OS Open Space Zone
	RU Rural Zone
	EP Environmental Protection Zone
	Parking Exemption Area

This consolidated copy is provided for convenience only. If necessary the original may be referred to in the office of the Town Clerk.

The base data on this map is provided for convenience only. The Town of Midland is not responsible for any deficiency or inaccuracy in the base data and will not accept any liability whatsoever therefore. The reproduction of the base data in whole or in part, by any means is prohibited without the prior written permission of the Town of Midland.

Revision Date: March 22, 2024  
Created By: Town of Midland Planning and Building Services



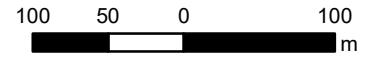
# Town of Midland

## Schedule A

### Zoning By-law 2004-90,

#### as amended

Map 38



1:5,000

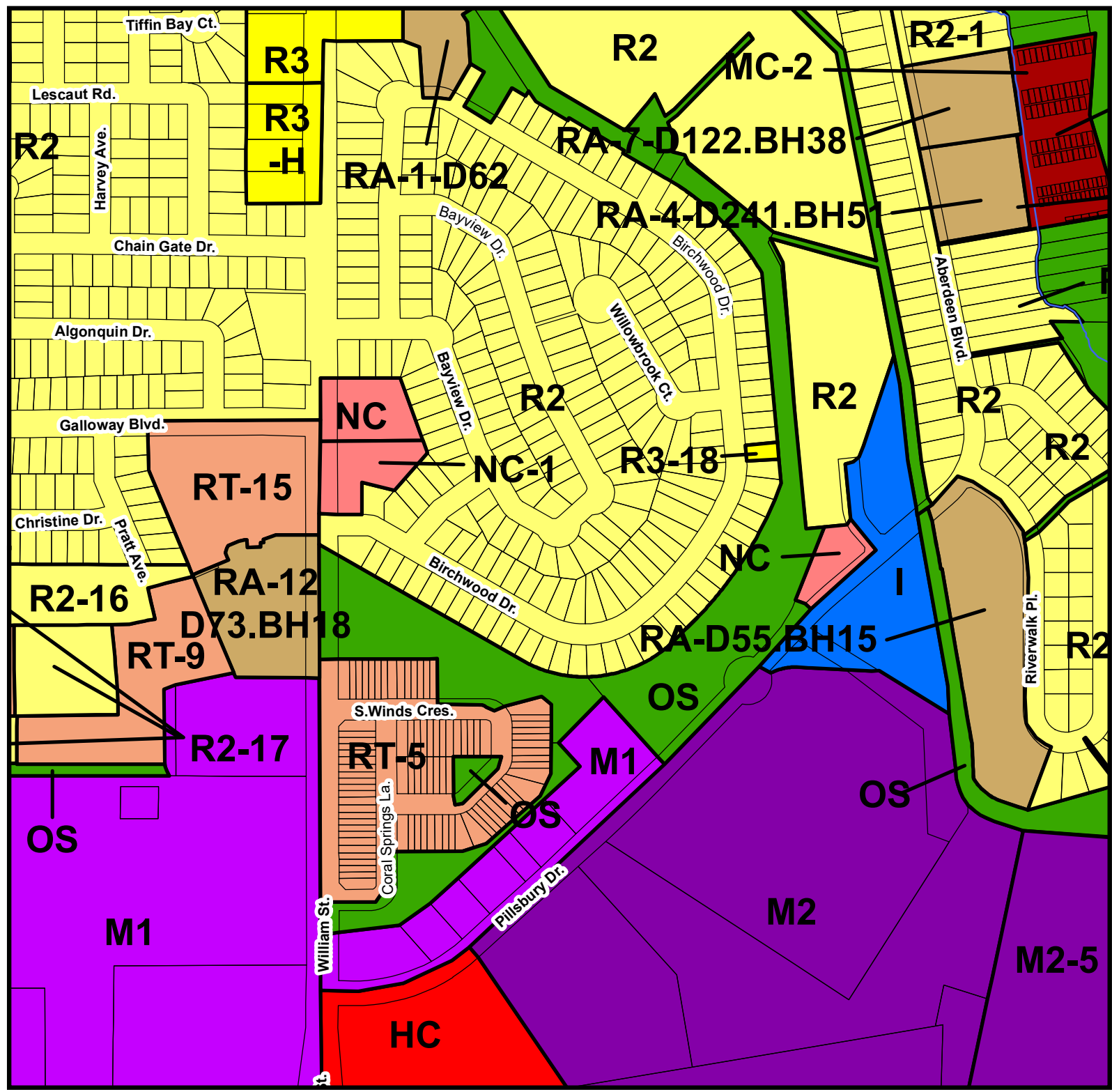
**Legend**

	R1 Residential Zone
	R2 Residential Zone
	R3 Residential Zone
	R4 Residential Zone
	R5 Residential Zone
	RT Residential Townhouse Zone
	RA Residential Apartment Zone
	RM Residential Mobile Home Zone
	RO Residential Office Zone
	DC Downtown Core Commercial Zone
	HC Highway Commercial Zone
	NC Neighbourhood Commercial Zone
	MC Marine Commercial Zone
	M1 Industrial Zone
	M2 Industrial Zone
	I Institutional Zone
	OS Open Space Zone
	RU Rural Zone
	EP Environmental Protection Zone
	Parking Exemption Area

This consolidated copy is provided for convenience only. If necessary the original may be referred to in the office of the Town Clerk.

The base data on this map is provided for convenience only. The Town of Midland is not responsible for any deficiency or inaccuracy in the base data and will not accept any liability whatsoever therefore. The reproduction of the base data in whole or in part, by any means is prohibited without the prior written permission of the Town of Midland.

Revision Date: March 22, 2024  
 Created By: Town of Midland Planning and Building Services

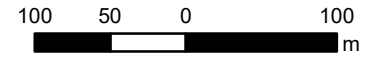


# Town of Midland

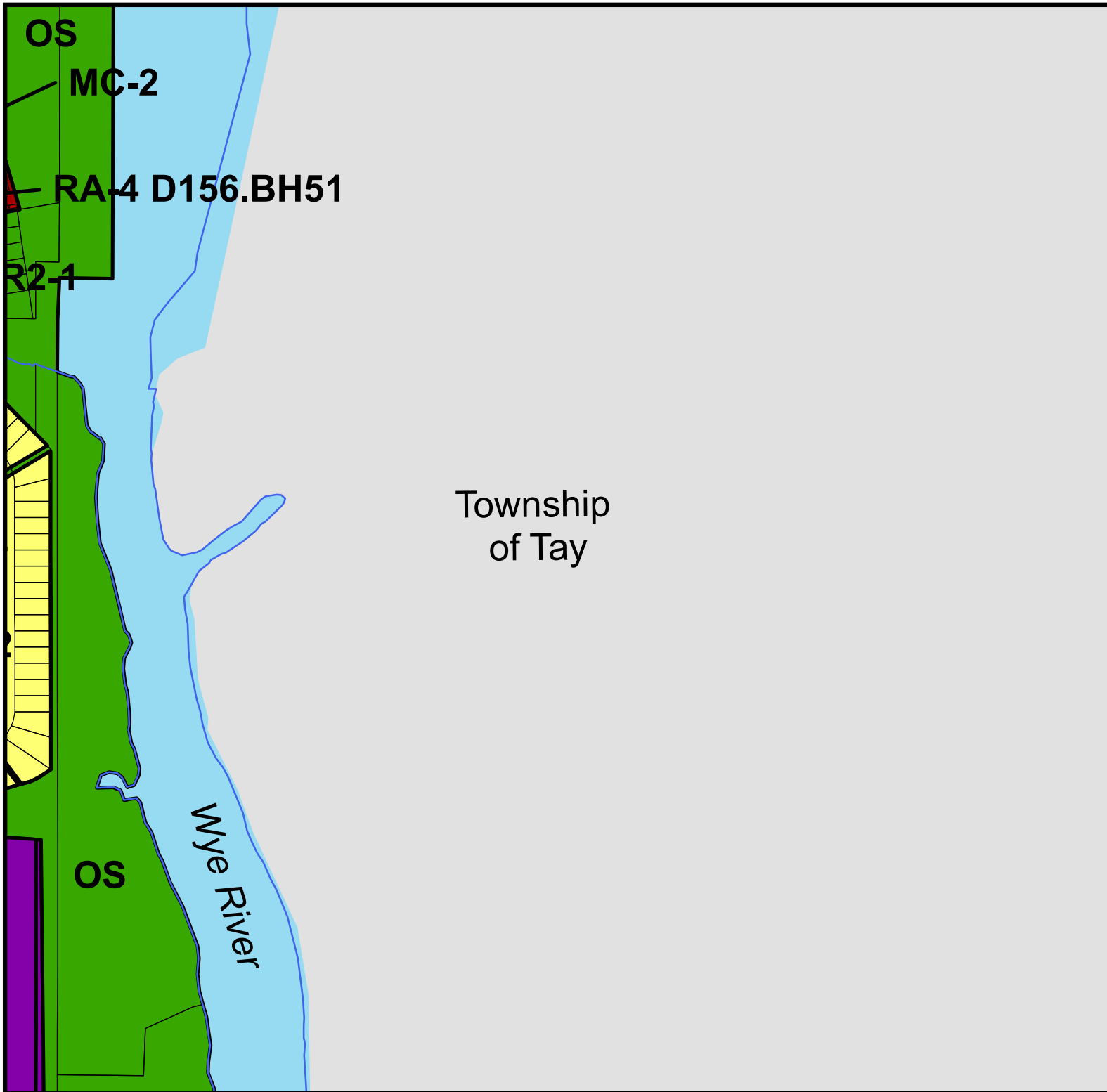
## Schedule A

### Zoning By-law 2004-90, as amended

Map 39



1:5,000



Township  
of Tay

Legend	
	R1 Residential Zone
	R2 Residential Zone
	R3 Residential Zone
	R4 Residential Zone
	R5 Residential Zone
	RT Residential Townhouse Zone
	RA Residential Apartment Zone
	RM Residential Mobile Home Zone
	RO Residential Office Zone
	DC Downtown Core Commercial Zone
	HC Highway Commercial Zone
	NC Neighbourhood Commercial Zone
	MC Marine Commercial Zone
	M1 Industrial Zone
	M2 Industrial Zone
	I Institutional Zone
	OS Open Space Zone
	RU Rural Zone
	EP Environmental Protection Zone
	Parking Exemption Area

This consolidated copy is provided for convenience only. If necessary the original may be referred to in the office of the Town Clerk.

The base data on this map is provided for convenience only. The Town of Midland is not responsible for any deficiency or inaccuracy in the base data and will not accept any liability whatsoever therefore. The reproduction of the base data in whole or in part, by any means is prohibited without the prior written permission of the Town of Midland.

Revision Date: March 22, 2024  
Created By: Town of Midland Planning and Building Services

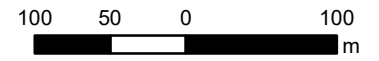


# Town of Midland

## Schedule A

### Zoning By-law 2004-90, as amended

Map 40



1:5,000

Township of Tiny

Marshall Rd.

The Angela Schmidt Foster Rd.

RU

RU

EP

RU

#### Legend

R1	Residential Zone
R2	Residential Zone
R3	Residential Zone
R4	Residential Zone
R5	Residential Zone
RT	Residential Townhouse Zone
RA	Residential Apartment Zone
RM	Residential Mobile Home Zone
RO	Residential Office Zone
DC	Downtown Core Commercial Zone
HC	Highway Commercial Zone
NC	Neighbourhood Commercial Zone
MC	Marine Commercial Zone
M1	Industrial Zone
M2	Industrial Zone
I	Institutional Zone
OS	Open Space Zone
RU	Rural Zone
EP	Environmental Protection Zone
	Parking Exemption Area

This consolidated copy is provided for convenience only. If necessary the original may be referred to in the office of the Town Clerk.

The base data on this map is provided for convenience only. The Town of Midland is not responsible for any deficiency or inaccuracy in the base data and will not accept any liability whatsoever therefore. The reproduction of the base data in whole or in part, by any means is prohibited without the prior written permission of the Town of Midland.

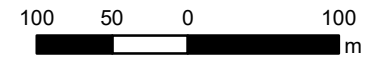
Revision Date: March 22, 2024  
Created By: Town of Midland Planning and Building Services

# Town of Midland

## Schedule A

### Zoning By-law 2004-90, as amended

### Map 41



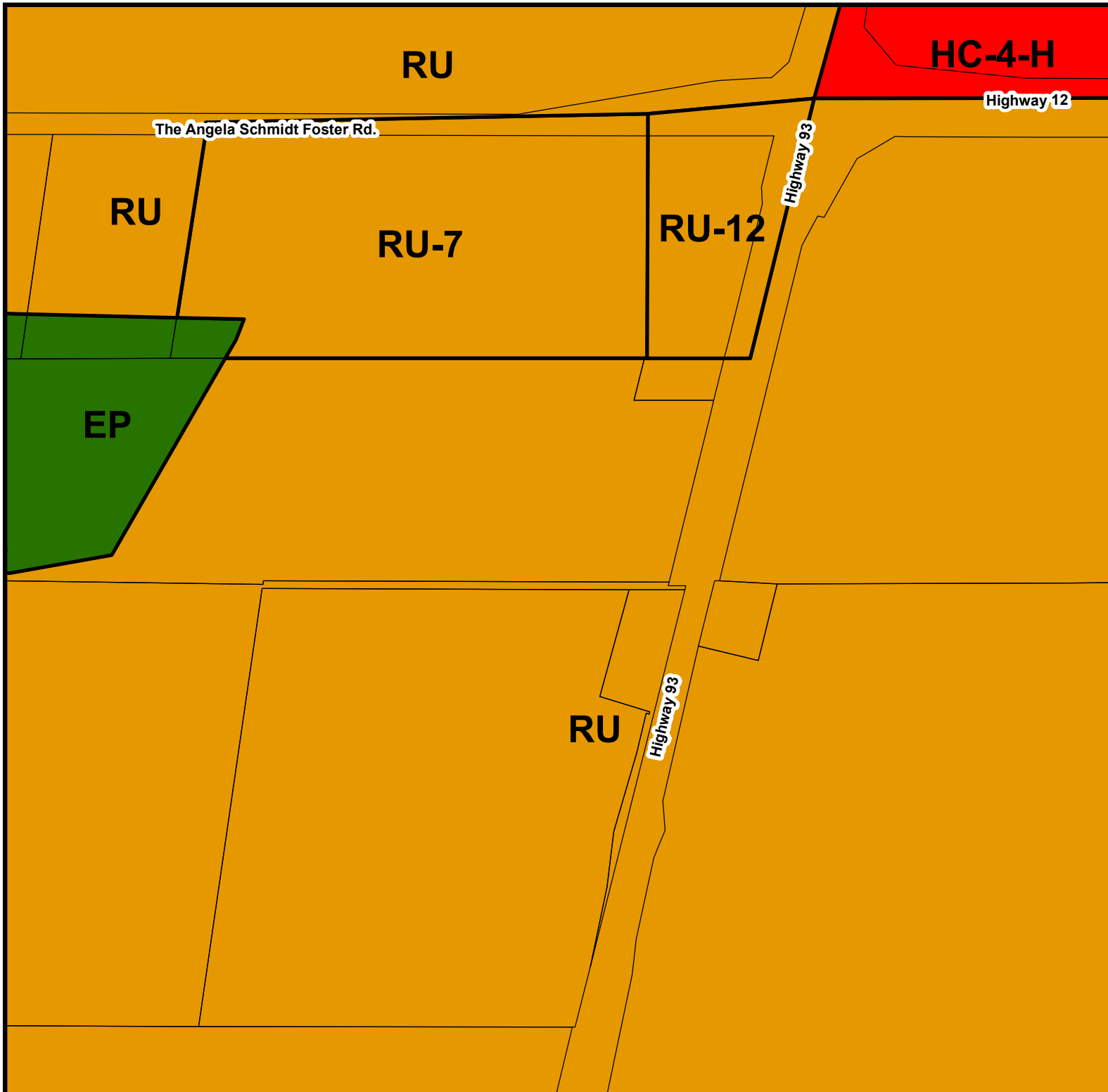
1:5,000

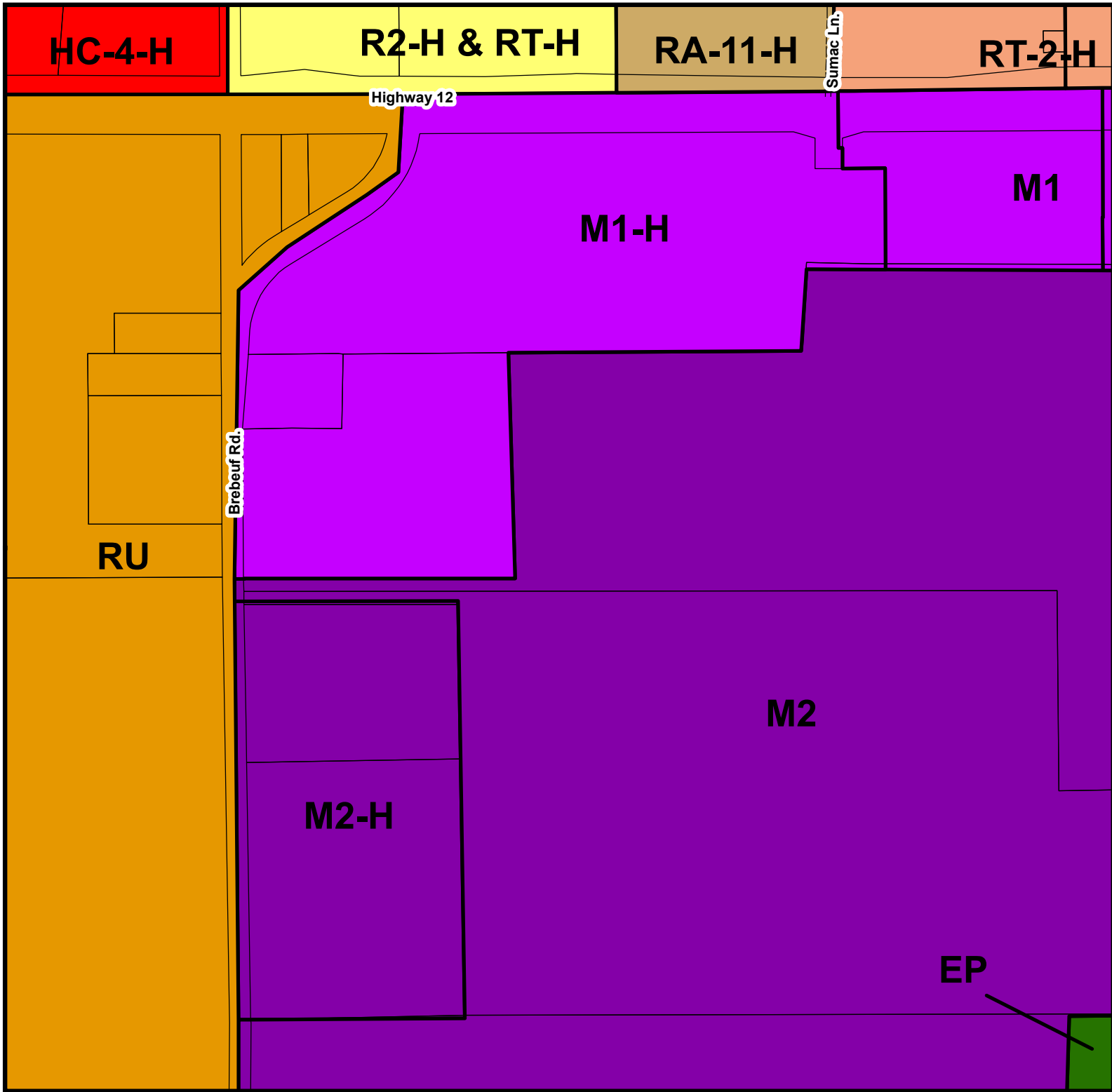
Legend	
<b>R1</b>	Residential Zone
<b>R2</b>	Residential Zone
<b>R3</b>	Residential Zone
<b>R4</b>	Residential Zone
<b>R5</b>	Residential Zone
<b>RT</b>	Residential Townhouse Zone
<b>RA</b>	Residential Apartment Zone
<b>RM</b>	Residential Mobile Home Zone
<b>RO</b>	Residential Office Zone
<b>DC</b>	Downtown Core Commercial Zone
<b>HC</b>	Highway Commercial Zone
<b>NC</b>	Neighbourhood Commercial Zone
<b>MC</b>	Marine Commercial Zone
<b>M1</b>	Industrial Zone
<b>M2</b>	Industrial Zone
<b>I</b>	Institutional Zone
<b>OS</b>	Open Space Zone
<b>RU</b>	Rural Zone
<b>EP</b>	Environmental Protection Zone
	Parking Exemption Area

This consolidated copy is provided for convenience only. If necessary the original may be referred to in the office of the Town Clerk.

The base data on this map is provided for convenience only. The Town of Midland is not responsible for any deficiency or inaccuracy in the base data and will not accept any liability whatsoever therefore. The reproduction of the base data in whole or in part, by any means is prohibited without the prior written permission of the Town of Midland.

Revision Date: March 22, 2024  
Created By: Town of Midland Planning and Building Services



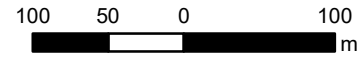


# Town of Midland

## Schedule A

### Zoning By-law 2004-90, as amended

Map 42

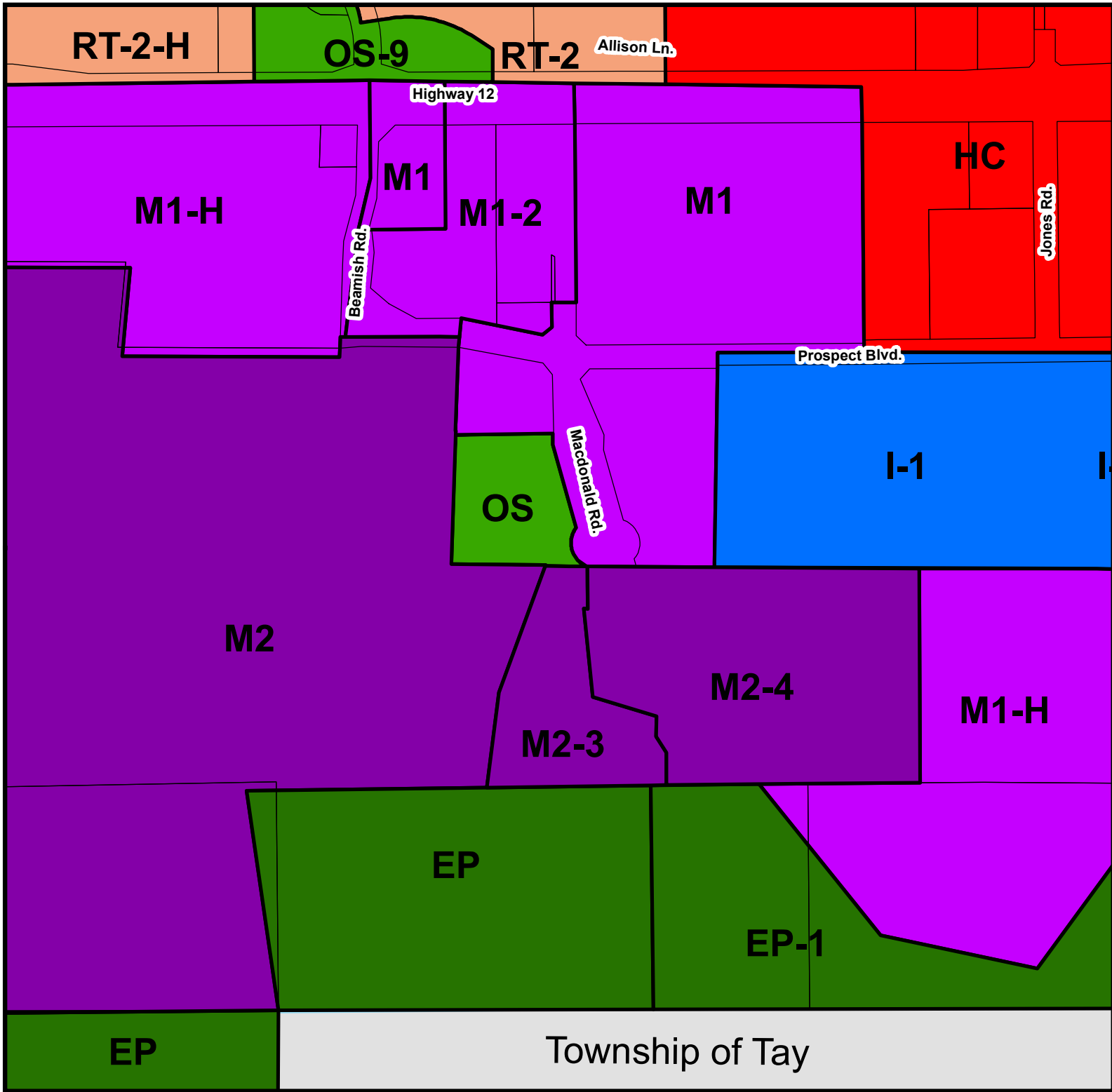


1:5,000

Legend	
<span style="background-color: #f0f0f0; border: 1px solid black; padding: 2px;">R1</span>	Residential Zone
<span style="background-color: #ffff00; border: 1px solid black; padding: 2px;">R2</span>	Residential Zone
<span style="background-color: #ffff00; border: 1px solid black; padding: 2px;">R3</span>	Residential Zone
<span style="background-color: #ffff00; border: 1px solid black; padding: 2px;">R4</span>	Residential Zone
<span style="background-color: #f0f0f0; border: 1px solid black; padding: 2px;">R5</span>	Residential Zone
<span style="background-color: #f0f0f0; border: 1px solid black; padding: 2px;">RT</span>	Residential Townhouse Zone
<span style="background-color: #f0f0f0; border: 1px solid black; padding: 2px;">RA</span>	Residential Apartment Zone
<span style="background-color: #ffff00; border: 1px solid black; padding: 2px;">RM</span>	Residential Mobile Home Zone
<span style="background-color: #ffff00; border: 1px solid black; padding: 2px;">RO</span>	Residential Office Zone
<span style="background-color: #ff0000; border: 1px solid black; padding: 2px;">DC</span>	Downtown Core Commercial Zone
<span style="background-color: #ff0000; border: 1px solid black; padding: 2px;">HC</span>	Highway Commercial Zone
<span style="background-color: #ff0000; border: 1px solid black; padding: 2px;">NC</span>	Neighbourhood Commercial Zone
<span style="background-color: #ff0000; border: 1px solid black; padding: 2px;">MC</span>	Marine Commercial Zone
<span style="background-color: #ff00ff; border: 1px solid black; padding: 2px;">M1</span>	Industrial Zone
<span style="background-color: #800080; border: 1px solid black; padding: 2px;">M2</span>	Industrial Zone
<span style="background-color: #0000ff; border: 1px solid black; padding: 2px;">I</span>	Institutional Zone
<span style="background-color: #00ff00; border: 1px solid black; padding: 2px;">OS</span>	Open Space Zone
<span style="background-color: #ffff00; border: 1px solid black; padding: 2px;">RU</span>	Rural Zone
<span style="background-color: #008000; border: 1px solid black; padding: 2px;">EP</span>	Environmental Protection Zone
	Parking Exemption Area

This consolidated copy is provided for convenience only. If necessary the original may be referred to in the office of the Town Clerk.

The base data on this map is provided for convenience only. The Town of Midland is not responsible for any deficiency or inaccuracy in the base data and will not accept any liability whatsoever therefore. The reproduction of the base data in whole or in part, by any means is prohibited without the prior written permission of the Town of Midland.

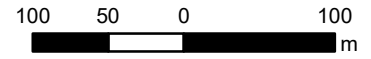


# Town of Midland

## Schedule A

### Zoning By-law 2004-90, as amended

#### Map 43



1:5,000

Legend	
<span style="background-color: #f0f0f0; border: 1px solid black; padding: 2px;">R1</span>	Residential Zone
<span style="background-color: #ffff00; border: 1px solid black; padding: 2px;">R2</span>	Residential Zone
<span style="background-color: #ffff00; border: 1px solid black; padding: 2px;">R3</span>	Residential Zone
<span style="background-color: #ffff00; border: 1px solid black; padding: 2px;">R4</span>	Residential Zone
<span style="background-color: #f0f0f0; border: 1px solid black; padding: 2px;">R5</span>	Residential Zone
<span style="background-color: #f0f0f0; border: 1px solid black; padding: 2px;">RT</span>	Residential Townhouse Zone
<span style="background-color: #f0f0f0; border: 1px solid black; padding: 2px;">RA</span>	Residential Apartment Zone
<span style="background-color: #ffff00; border: 1px solid black; padding: 2px;">RM</span>	Residential Mobile Home Zone
<span style="background-color: #ffff00; border: 1px solid black; padding: 2px;">RO</span>	Residential Office Zone
<span style="background-color: #ff0000; border: 1px solid black; padding: 2px;">DC</span>	Downtown Core Commercial Zone
<span style="background-color: #ff0000; border: 1px solid black; padding: 2px;">HC</span>	Highway Commercial Zone
<span style="background-color: #ff0000; border: 1px solid black; padding: 2px;">NC</span>	Neighbourhood Commercial Zone
<span style="background-color: #ff0000; border: 1px solid black; padding: 2px;">MC</span>	Marine Commercial Zone
<span style="background-color: #ff00ff; border: 1px solid black; padding: 2px;">M1</span>	Industrial Zone
<span style="background-color: #800080; border: 1px solid black; padding: 2px;">M2</span>	Industrial Zone
<span style="background-color: #00bfff; border: 1px solid black; padding: 2px;">I</span>	Institutional Zone
<span style="background-color: #008000; border: 1px solid black; padding: 2px;">OS</span>	Open Space Zone
<span style="background-color: #ffff00; border: 1px solid black; padding: 2px;">RU</span>	Rural Zone
<span style="background-color: #008000; border: 1px solid black; padding: 2px;">EP</span>	Environmental Protection Zone
	Parking Exemption Area

This consolidated copy is provided for convenience only. If necessary the original may be referred to in the office of the Town Clerk.

The base data on this map is provided for convenience only. The Town of Midland is not responsible for any deficiency or inaccuracy in the base data and will not accept any liability whatsoever therefore. The reproduction of the base data in whole or in part, by any means is prohibited without the prior written permission of the Town of Midland.

Revision Date: March 22, 2024  
 Created By: Town of Midland Planning and Building Services

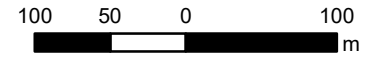
Township of Tay

# Town of Midland

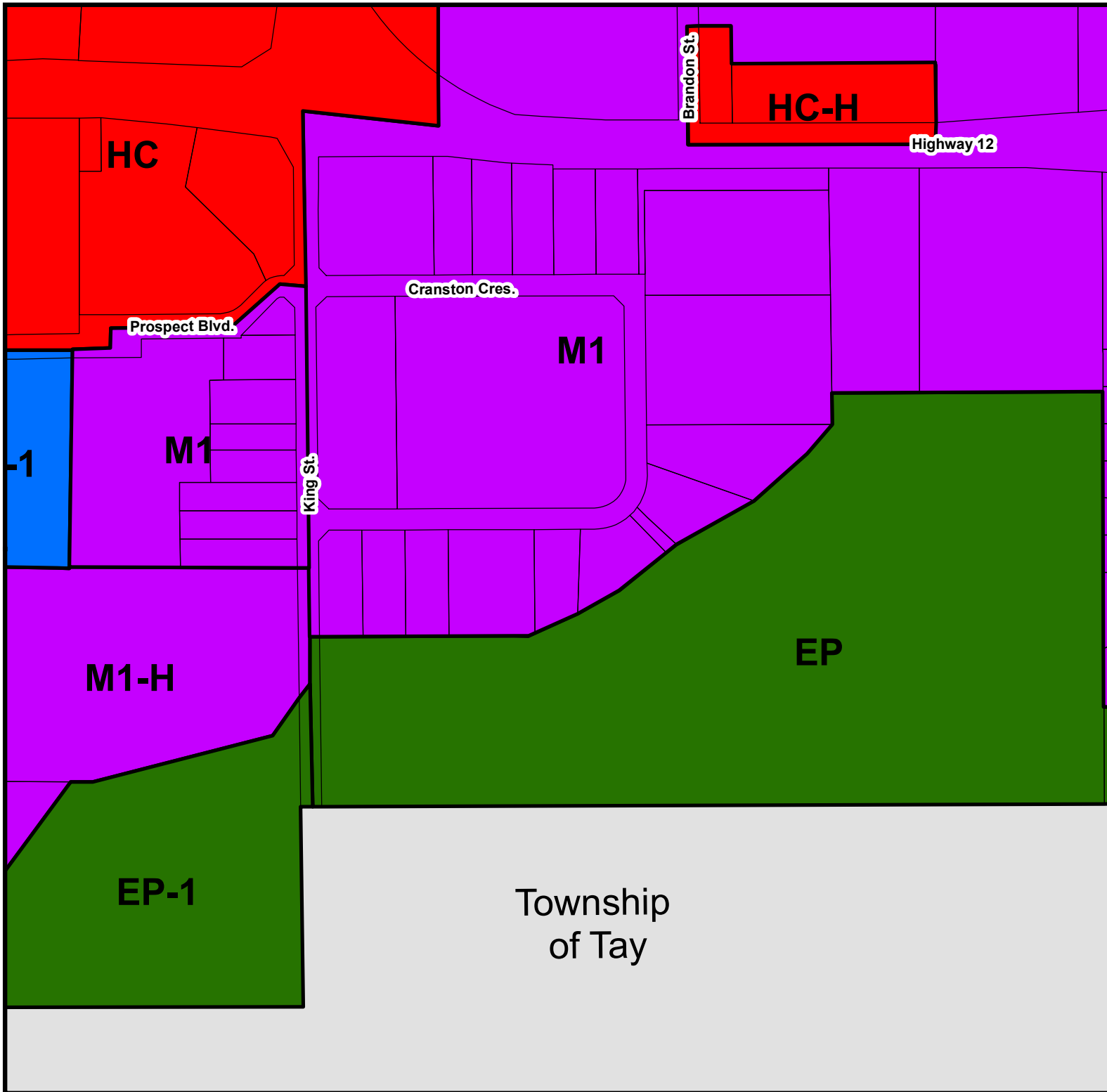
## Schedule A

### Zoning By-law 2004-90, as amended

Map 44



1:5,000



Legend	
	R1 Residential Zone
	R2 Residential Zone
	R3 Residential Zone
	R4 Residential Zone
	R5 Residential Zone
	RT Residential Townhouse Zone
	RA Residential Apartment Zone
	RM Residential Mobile Home Zone
	RO Residential Office Zone
	DC Downtown Core Commercial Zone
	HC Highway Commercial Zone
	NC Neighbourhood Commercial Zone
	MC Marine Commercial Zone
	M1 Industrial Zone
	M2 Industrial Zone
	I Institutional Zone
	OS Open Space Zone
	RU Rural Zone
	EP Environmental Protection Zone
	Parking Exemption Area

This consolidated copy is provided for convenience only. If necessary the original may be referred to in the office of the Town Clerk.

The base data on this map is provided for convenience only. The Town of Midland is not responsible for any deficiency or inaccuracy in the base data and will not accept any liability whatsoever therefore. The reproduction of the base data in whole or in part, by any means is prohibited without the prior written permission of the Town of Midland.

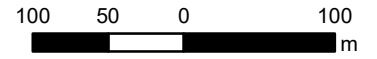
Revision Date: March 22, 2024  
Created By: Town of Midland Planning and Building Services

# Town of Midland

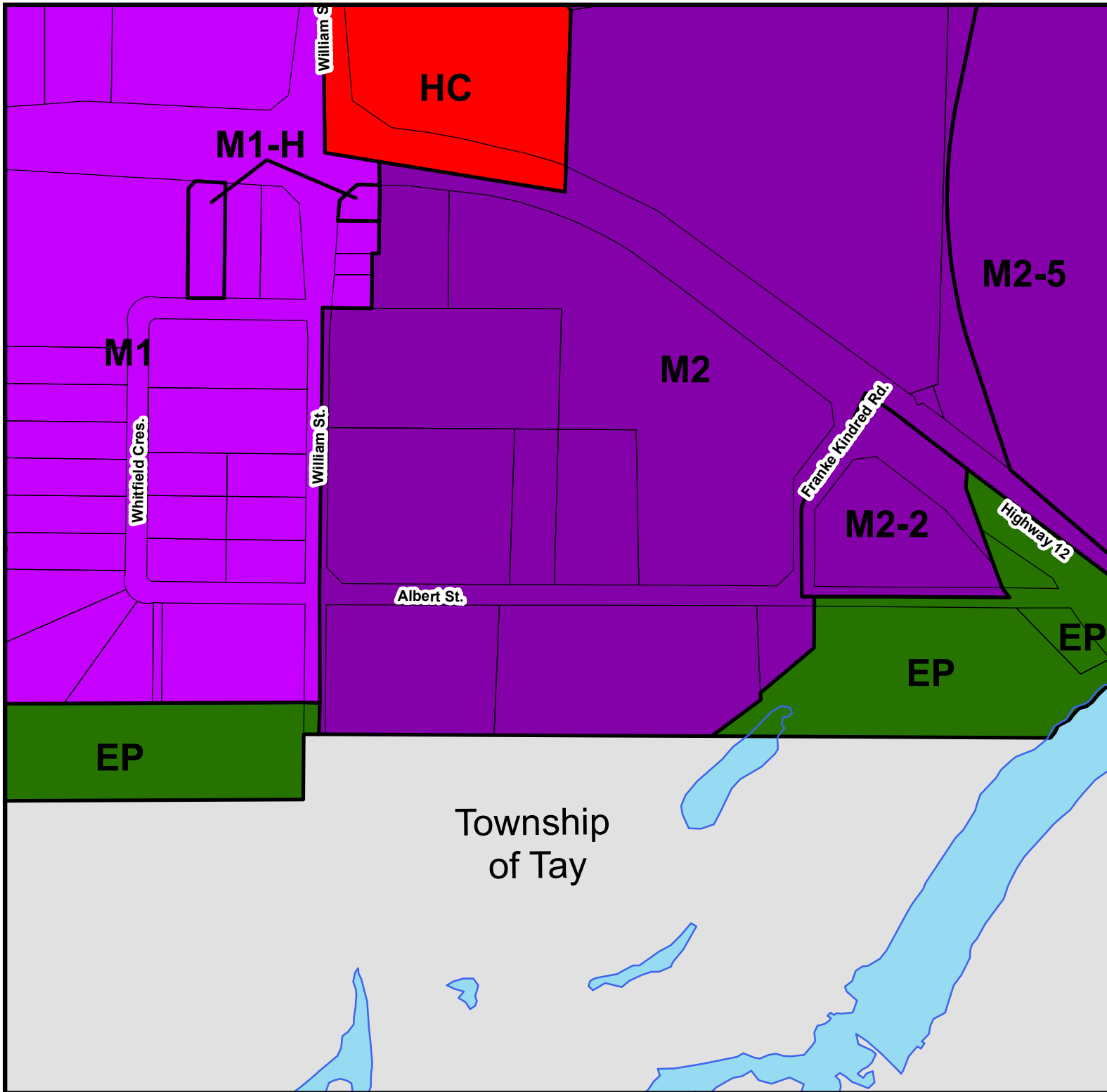
## Schedule A

### Zoning By-law 2004-90, as amended

#### Map 45



1:5,000



Legend	
	R1 Residential Zone
	R2 Residential Zone
	R3 Residential Zone
	R4 Residential Zone
	R5 Residential Zone
	RT Residential Townhouse Zone
	RA Residential Apartment Zone
	RM Residential Mobile Home Zone
	RO Residential Office Zone
	DC Downtown Core Commercial Zone
	HC Highway Commercial Zone
	NC Neighbourhood Commercial Zone
	MC Marine Commercial Zone
	M1 Industrial Zone
	M2 Industrial Zone
	I Institutional Zone
	OS Open Space Zone
	RU Rural Zone
	EP Environmental Protection Zone
	Parking Exemption Area

This consolidated copy is provided for convenience only. If necessary the original may be referred to in the office of the Town Clerk.

The base data on this map is provided for convenience only. The Town of Midland is not responsible for any deficiency or inaccuracy in the base data and will not accept any liability whatsoever therefore. The reproduction of the base data in whole or in part, by any means is prohibited without the prior written permission of the Town of Midland.

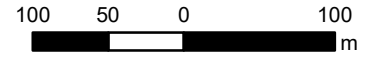
Revision Date: March 22, 2024  
Created By: Town of Midland Planning and Building Services

# Town of Midland

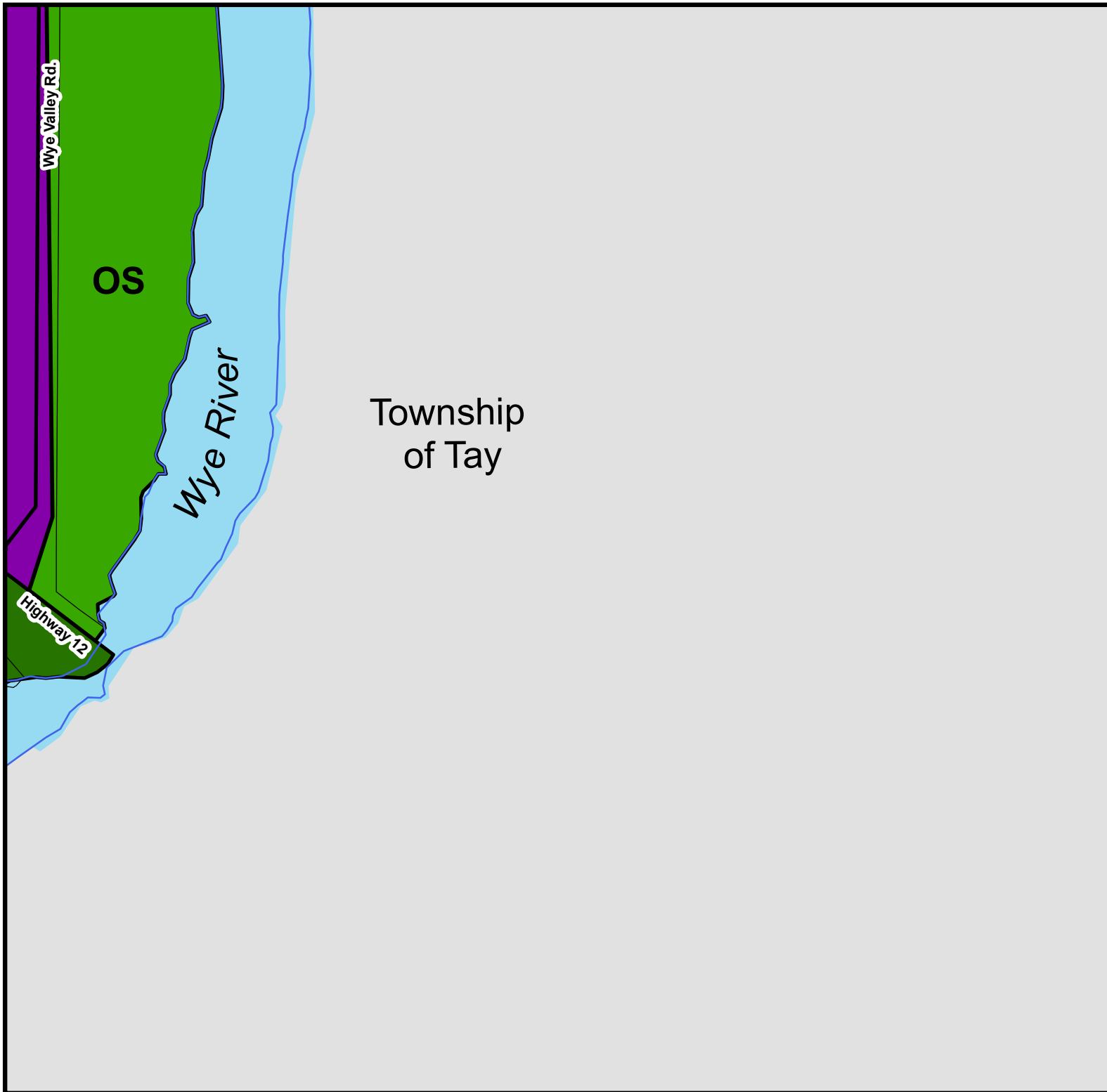
## Schedule A

### Zoning By-law 2004-90, as amended

#### Map 46



1:5,000



Legend	
	R1 Residential Zone
	R2 Residential Zone
	R3 Residential Zone
	R4 Residential Zone
	R5 Residential Zone
	RT Residential Townhouse Zone
	RA Residential Apartment Zone
	RM Residential Mobile Home Zone
	RO Residential Office Zone
	DC Downtown Core Commercial Zone
	HC Highway Commercial Zone
	NC Neighbourhood Commercial Zone
	MC Marine Commercial Zone
	M1 Industrial Zone
	M2 Industrial Zone
	I Institutional Zone
	OS Open Space Zone
	RU Rural Zone
	EP Environmental Protection Zone
	Parking Exemption Area

This consolidated copy is provided for convenience only. If necessary the original may be referred to in the office of the Town Clerk.

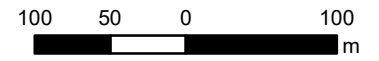
The base data on this map is provided for convenience only. The Town of Midland is not responsible for any deficiency or inaccuracy in the base data and will not accept any liability whatsoever therefore. The reproduction of the base data in whole or in part, by any means is prohibited without the prior written permission of the Town of Midland.

# Town of Midland

## Schedule A

### Zoning By-law 2004-90, as amended

Map 47



1:5,000

Marshall Rd.

**RU**

Township  
of Tiny

#### Legend

<b>R1</b>	Residential Zone
<b>R2</b>	Residential Zone
<b>R3</b>	Residential Zone
<b>R4</b>	Residential Zone
<b>R5</b>	Residential Zone
<b>RT</b>	Residential Townhouse Zone
<b>RA</b>	Residential Apartment Zone
<b>RM</b>	Residential Mobile Home Zone
<b>RO</b>	Residential Office Zone
<b>DC</b>	Downtown Core Commercial Zone
<b>HC</b>	Highway Commercial Zone
<b>NC</b>	Neighbourhood Commercial Zone
<b>MC</b>	Marine Commercial Zone
<b>M1</b>	Industrial Zone
<b>M2</b>	Industrial Zone
<b>I</b>	Institutional Zone
<b>OS</b>	Open Space Zone
<b>RU</b>	Rural Zone
<b>EP</b>	Environmental Protection Zone
	Parking Exemption Area

This consolidated copy is provided for convenience only. If necessary the original may be referred to in the office of the Town Clerk.

The base data on this map is provided for convenience only. The Town of Midland is not responsible for any deficiency or inaccuracy in the base data and will not accept any liability whatsoever therefore. The reproduction of the base data in whole or in part, by any means is prohibited without the prior written permission of the Town of Midland.

Revision Date: March 22, 2024  
Created By: Town of Midland Planning and Building Services

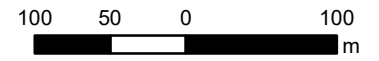


# Town of Midland

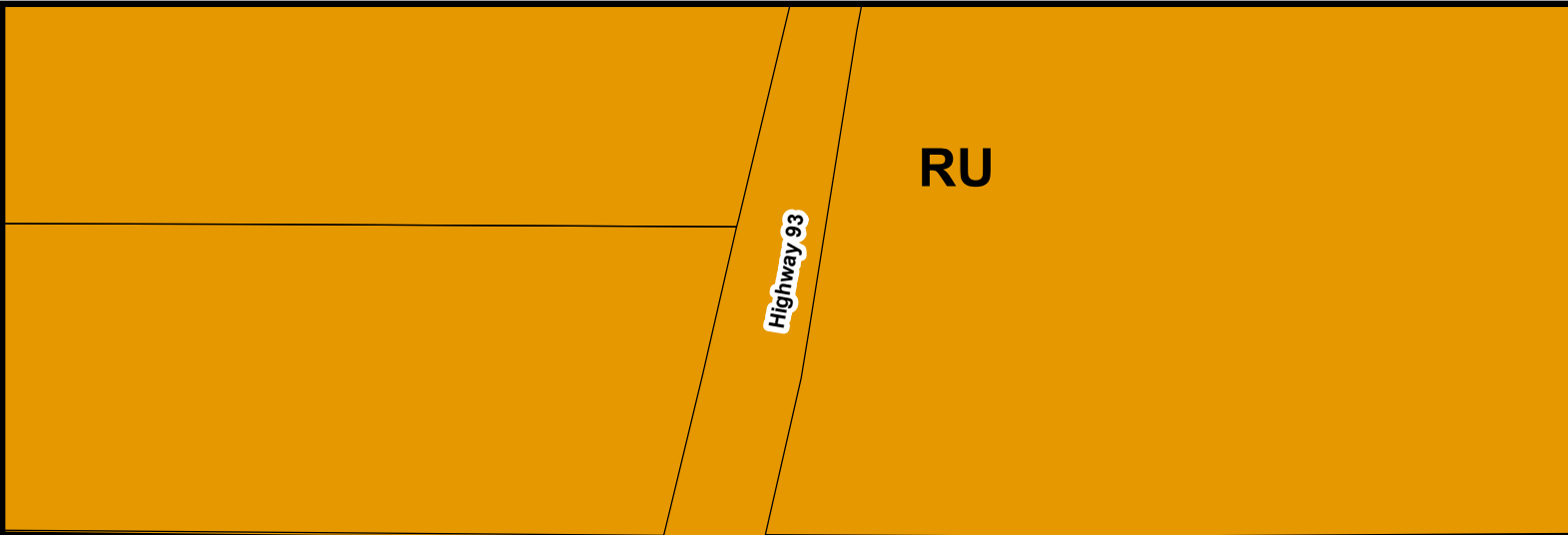
## Schedule A

### Zoning By-law 2004-90, as amended

Map 48



1:5,000



Township  
of Tiny

Legend	
<b>R1</b>	Residential Zone
<b>R2</b>	Residential Zone
<b>R3</b>	Residential Zone
<b>R4</b>	Residential Zone
<b>R5</b>	Residential Zone
<b>RT</b>	Residential Townhouse Zone
<b>RA</b>	Residential Apartment Zone
<b>RM</b>	Residential Mobile Home Zone
<b>RO</b>	Residential Office Zone
<b>DC</b>	Downtown Core Commercial Zone
<b>HC</b>	Highway Commercial Zone
<b>NC</b>	Neighbourhood Commercial Zone
<b>MC</b>	Marine Commercial Zone
<b>M1</b>	Industrial Zone
<b>M2</b>	Industrial Zone
<b>I</b>	Institutional Zone
<b>OS</b>	Open Space Zone
<b>RU</b>	Rural Zone
<b>EP</b>	Environmental Protection Zone
	Parking Exemption Area

This consolidated copy is provided for convenience only. If necessary the original may be referred to in the office of the Town Clerk.

The base data on this map is provided for convenience only. The Town of Midland is not responsible for any deficiency or inaccuracy in the base data and will not accept any liability whatsoever therefore. The reproduction of the base data in whole or in part, by any means is prohibited without the prior written permission of the Town of Midland.

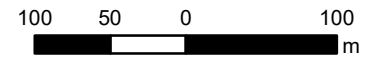
Revision Date: March 22, 2024  
Created By: Town of Midland Planning and Building Services

# Town of Midland

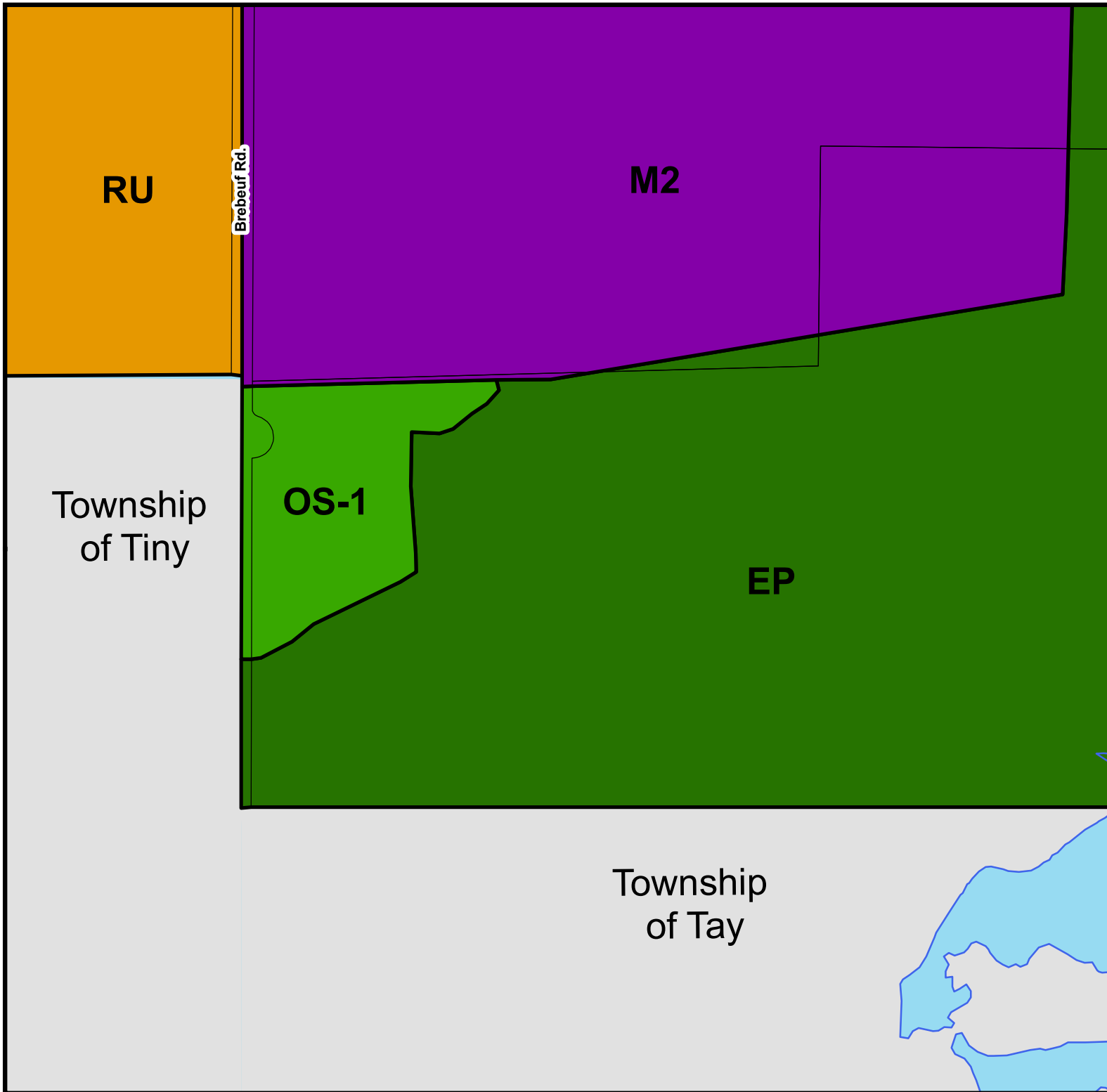
## Schedule A

### Zoning By-law 2004-90, as amended

Map 49



1:5,000



**Legend**

R1	Residential Zone
R2	Residential Zone
R3	Residential Zone
R4	Residential Zone
R5	Residential Zone
RT	Residential Townhouse Zone
RA	Residential Apartment Zone
RM	Residential Mobile Home Zone
RO	Residential Office Zone
DC	Downtown Core Commercial Zone
HC	Highway Commercial Zone
NC	Neighbourhood Commercial Zone
MC	Marine Commercial Zone
M1	Industrial Zone
M2	Industrial Zone
I	Institutional Zone
OS	Open Space Zone
RU	Rural Zone
EP	Environmental Protection Zone
	Parking Exemption Area

This consolidated copy is provided for convenience only. If necessary the original may be referred to in the office of the Town Clerk.

The base data on this map is provided for convenience only. The Town of Midland is not responsible for any deficiency or inaccuracy in the base data and will not accept any liability whatsoever therefore. The reproduction of the base data in whole or in part, by any means is prohibited without the prior written permission of the Town of Midland.

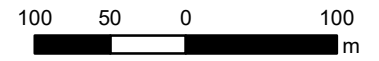
Revision Date: March 22, 2024  
Created By: Town of Midland Planning and Building Services

# Town of Midland

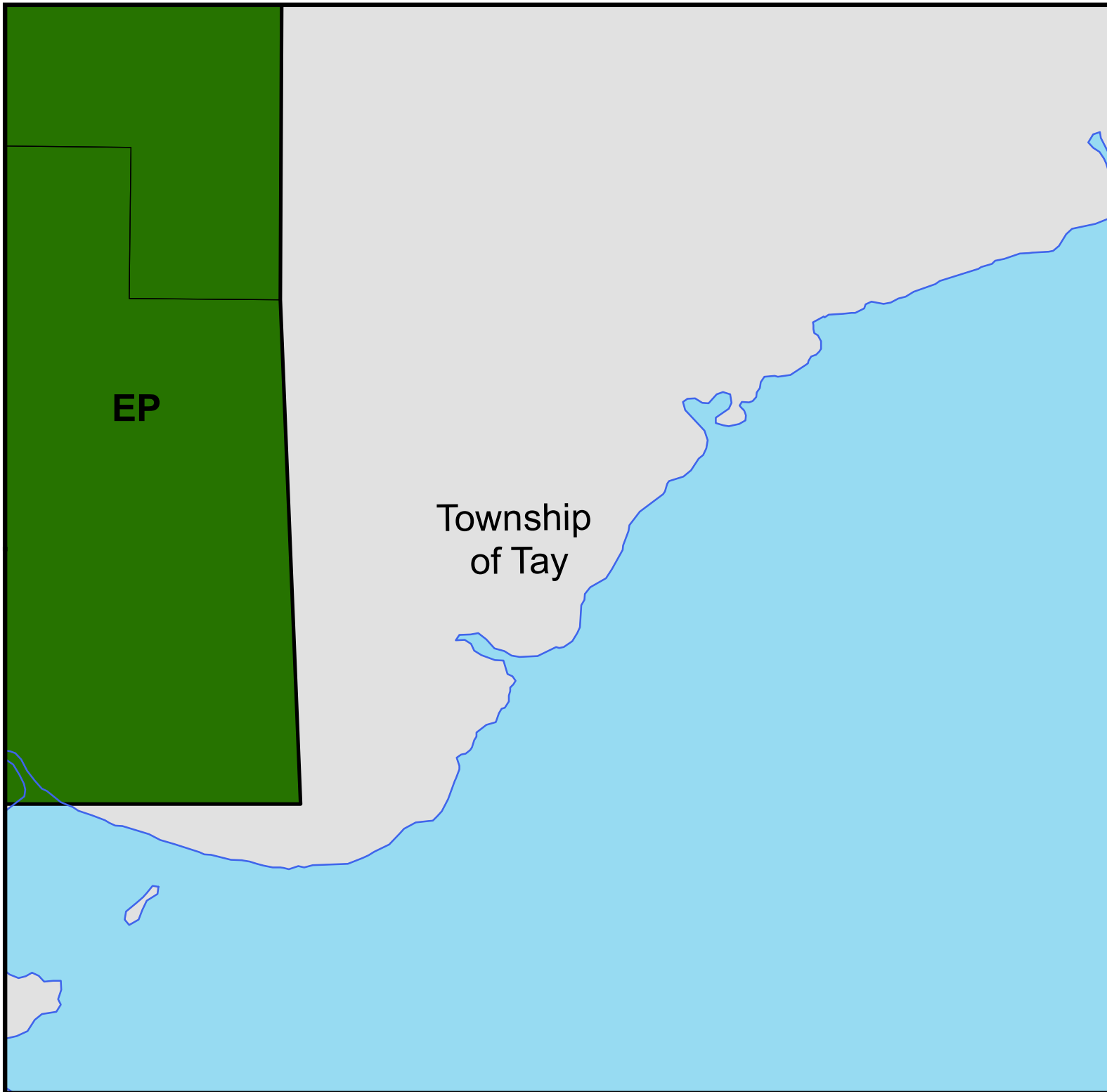
## Schedule A

### Zoning By-law 2004-90, as amended

#### Map 50



1:5,000



#### Legend

<b>R1</b>	Residential Zone
<b>R2</b>	Residential Zone
<b>R3</b>	Residential Zone
<b>R4</b>	Residential Zone
<b>R5</b>	Residential Zone
<b>RT</b>	Residential Townhouse Zone
<b>RA</b>	Residential Apartment Zone
<b>RM</b>	Residential Mobile Home Zone
<b>RO</b>	Residential Office Zone
<b>DC</b>	Downtown Core Commercial Zone
<b>HC</b>	Highway Commercial Zone
<b>NC</b>	Neighbourhood Commercial Zone
<b>MC</b>	Marine Commercial Zone
<b>M1</b>	Industrial Zone
<b>M2</b>	Industrial Zone
<b>I</b>	Institutional Zone
<b>OS</b>	Open Space Zone
<b>RU</b>	Rural Zone
<b>EP</b>	Environmental Protection Zone
	Parking Exemption Area

This consolidated copy is provided for convenience only. If necessary the original may be referred to in the office of the Town Clerk.

The base data on this map is provided for convenience only. The Town of Midland is not responsible for any deficiency or inaccuracy in the base data and will not accept any liability whatsoever therefore. The reproduction of the base data in whole or in part, by any means is prohibited without the prior written permission of the Town of Midland.